



STATE OF NORTH CAROLINA  
DEPARTMENT OF TRANSPORTATION

ROY COOPER  
GOVERNOR

J. ERIC BOYETTE  
SECRETARY

**DATE:** November 3, 2021  
**TO:** S. Pat Ivey, PE  
 Division Engineer  
 Division 9  
**FROM:** Erin Lesh, GISP  
 Supervisor, Spatial Data Operations Group  
 Geographic Information Systems Unit  
**SUBJECT:** 2021 District 1 Road System Changes **- REVISED**

The GIS Unit's Spatial Data Operations Group has been authorized to make the changes indicated below to the state road system. We request that you update the related maps and files in your offices and install appropriate road number signs, if necessary. If our system changes do not conform to the actual conditions in the field, please return this memorandum with recommendations.

Document Number	County	Approval Date
HTO_029_09-21	DAVIDSON	09/08/2021

Questions or comments about changes should be referred to the GIS Help Desk at GISHelp@ncdot.gov.

Thank you for your assistance.

EAL

cc: BSIP  
 Bridge Maintenance  
 Division Right of Way  
 IMG  
 Pavement Management  
 Permit Unit  
 State Road Maintenance  
 Traffic Engineering  
 Traffic Surveys

**MAILING ADDRESS:**  
 NC DEPARTMENT OF TRANSPORTATION  
 GEOGRAPHIC INFORMATION SYSTEMS UNIT  
 1521 MAIL SERVICE CENTER  
 RALEIGH, NC 27699-1521

Telephone: (919) 707-2165  
 FAX: 919-707-2210  
 Customer Service: 1-877-368-4968  
 Website: www.ncdot.gov

**LOCATION:**  
 4101 CAPITAL BLVD.  
 RALEIGH, NC 27604

# 2021 Road System Changes

---

**Project Name:** HTO\_029\_09-21  
**Date:** 09/08/2021  
**County:** DAVIDSON

## Additions

<b>Route</b>	<b>Street Name</b>	<b>Mileage</b>	<b>Map</b>
None			

---

## Deletions

<b>Route</b>	<b>Street Name</b>	<b>Mileage</b>	<b>Map</b>
None			

---

## Reassignments

<b>Existing Route</b>	<b>New Route</b>	<b>Street Name</b>	<b>Mileage</b>	<b>Map</b>
I 85 BUS	US 29		0.83	
I 85 BUS	I 285/US 29/US 52/US 70		4.15	
I 85 BUS	US 29/US 70		13.12	
I 85 BUS	US 29/US 64/US 70		1.61	

---

Document Number: HTO\_029\_09-21

Route Number(s): I 85 Bus

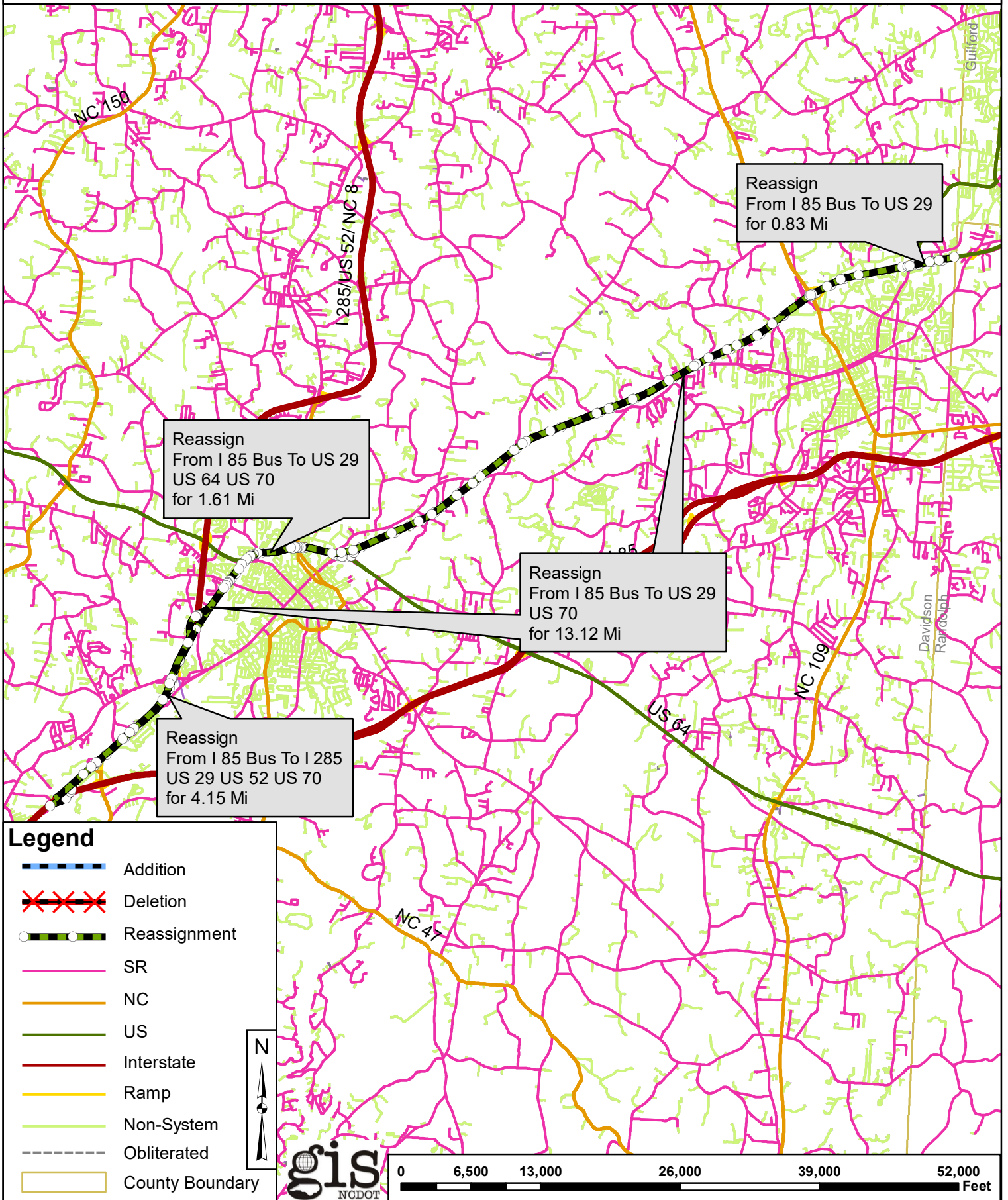
Map Date: 11/03/21

County: Davidson

I 285 US 29 US 52 US 64

US 70

Approval Date: 09/08/21














Reassign  
From I 85 Bus To US 29  
US 64 US 70  
for 1.61 Mi

Reassign  
From I 85 Bus To US 29  
for 0.83 Mi

Reassign  
From I 85 Bus To US 29  
US 70  
for 13.12 Mi

Reassign  
From I 85 Bus To I 285  
US 29 US 52 US 70  
for 4.15 Mi

**Legend**

-  Addition
-  Deletion
-  Reassignment
-  SR
-  NC
-  US
-  Interstate
-  Ramp
-  Non-System
-  Obliterated
-  County Boundary

