



STATE OF NORTH CAROLINA
DEPARTMENT OF TRANSPORTATION

ROY COOPER
GOVERNOR

J. ERIC BOYETTE
SECRETARY

DATE: August 12, 2021
TO: Brett D. Canipe, PE
Division Engineer
Division 10
FROM: Erin Lesh, GISP
Supervisor, Spatial Data Operations Group
Geographic Information Systems Unit
SUBJECT: 2021 District 3 Road System Changes

The GIS Unit's Spatial Data Operations Group has been authorized to make the changes indicated below to the state road system. We request that you update the related maps and files in your offices and install appropriate road number signs, if necessary. If our system changes do not conform to the actual conditions in the field, please return this memorandum with recommendations.

Document Number	County	Approval Date
UNION_2021_08_M001	UNION	08/05/2021

Questions or comments about changes should be referred to the GIS Help Desk at GISHelp@ncdot.gov.

Thank you for your assistance.

EAL

cc: BSIP
Bridge Maintenance
Division Right of Way
IMG
Pavement Management
Permit Unit
State Road Maintenance
Traffic Engineering
Traffic Surveys

MAILING ADDRESS:
NC DEPARTMENT OF TRANSPORTATION
GEOGRAPHIC INFORMATION SYSTEMS UNIT
1521 MAIL SERVICE CENTER
RALEIGH, NC 27699-1521

Telephone: (919) 707-2165
FAX: 919-707-2210
Customer Service: 1-877-368-4968
Website: www.ncdot.gov

LOCATION:
4101 CAPITAL BLVD.
RALEIGH, NC 27604

2021 Road System Changes

Petition Name: UNION_2021_08_M001
Date: 08/05/2021
County: UNION

Additions

Route	Street Name	Mileage	Map
None			

Deletions

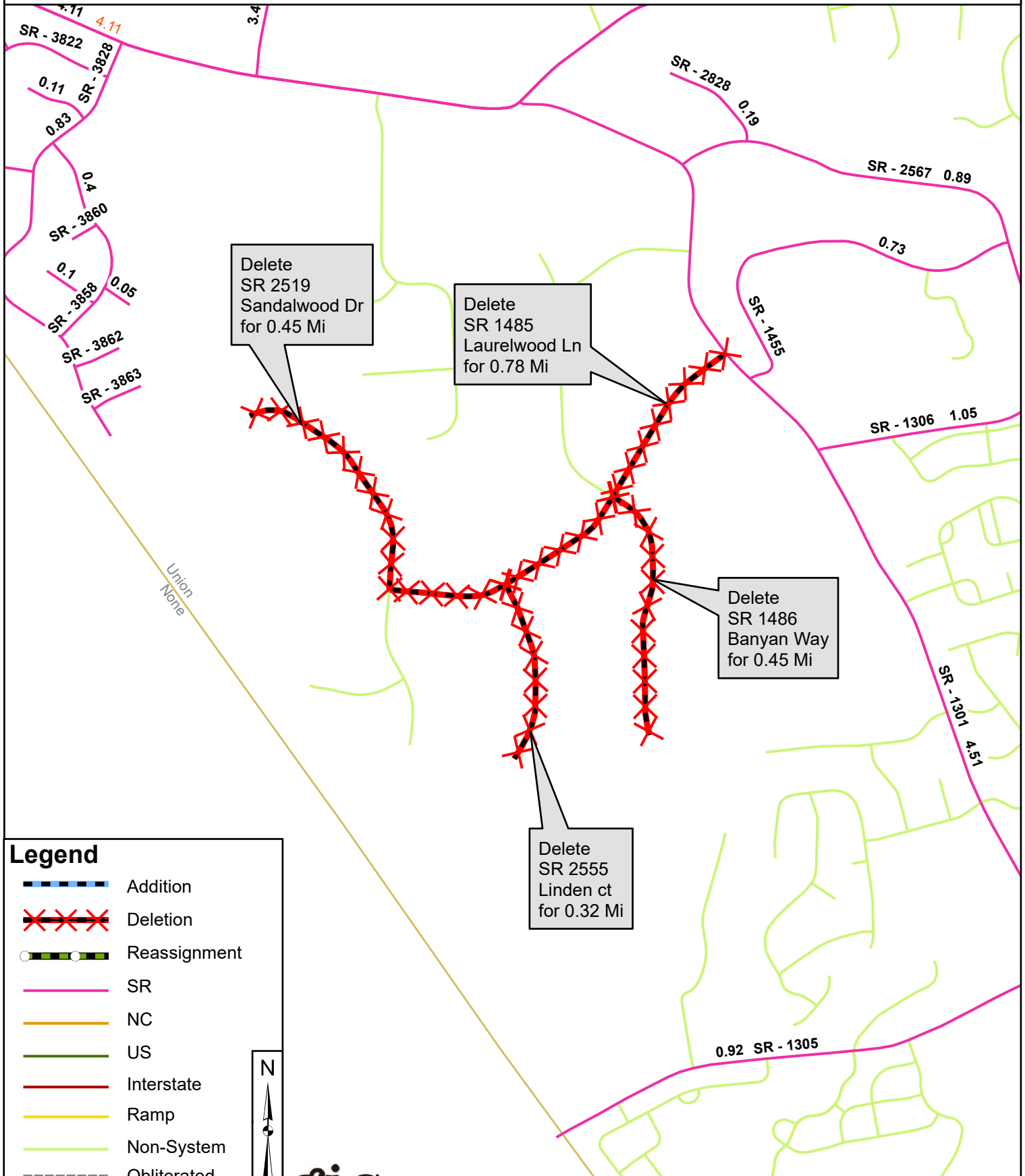
Route	Street Name	Mileage	Map
SR 1486	BANYAN WAY	0.45	A
SR 1485	LAURELWOOD LN	0.78	A
SR 2519	SANDALWOOD DR	0.45	A
SR 2555	LINDEN CT	0.32	A
SR 2541	BEECHWOOD DR	0.39	B
SR 3126	RYAN LN	0.08	B
SR 2542	CARSON DR	0.32	B
SR 3198	BERWICK CT	0.19	C
SR 3198	BERWICK CT	0.17	C
SR 3196	SEMINOLE DR	0.36	D
SR 3199	SHINNECOCK LN	0.3	C
SR 3194	FIRETHORNE CLUB DR	0.88	C
SR 3638	MEDINAH CT	0.06	C
SR 3195	SPYGLASS LN	0.52	D
SR 3637	HONORS CT	0.08	D
SR 3197	BALTUSROL LN	0.31	D

Deletions

Route	Street Name	Mileage	Map
SR 1479	HERITAGE OAKS LN	0.31	C
SR 2516	WOODLAND FOREST DR	0.46	C

Reassignments

Existing Route	New Route	Street Name	Mileage	Map
None				



Delete
SR 2519
Sandalwood Dr
for 0.45 Mi

Delete
SR 1485
Laurelwood Ln
for 0.78 Mi

Delete
SR 1486
Banyan Way
for 0.45 Mi

Delete
SR 2555
Linden ct
for 0.32 Mi

Legend

- Addition
- Deletion
- Reassignment
- SR
- NC
- US
- Interstate
- Ramp
- Non-System
- Obliterated
- County Boundary

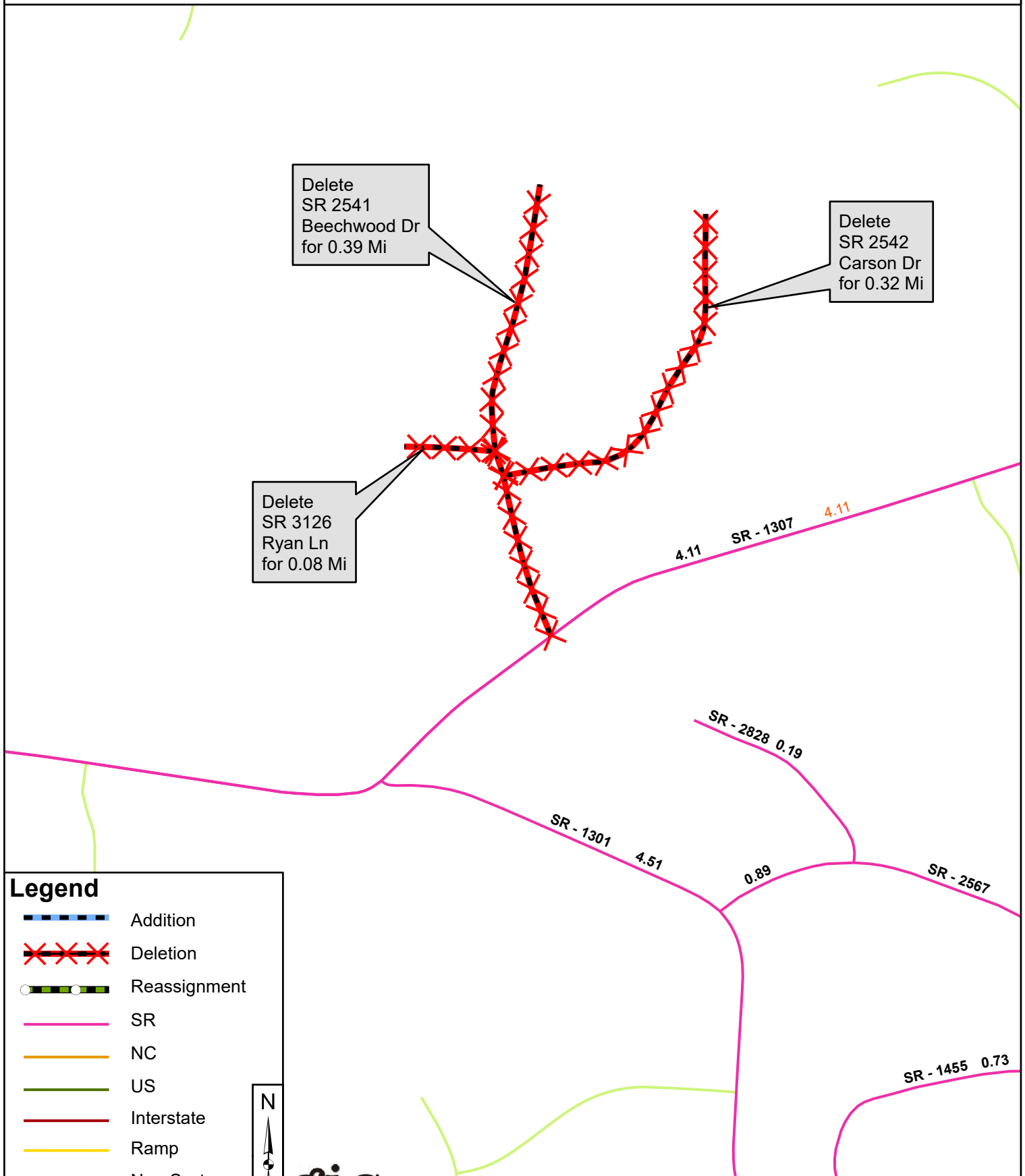
N
↑
↓

gis
NCDOT

Delete
SR 2541
Beechwood Dr
for 0.39 Mi

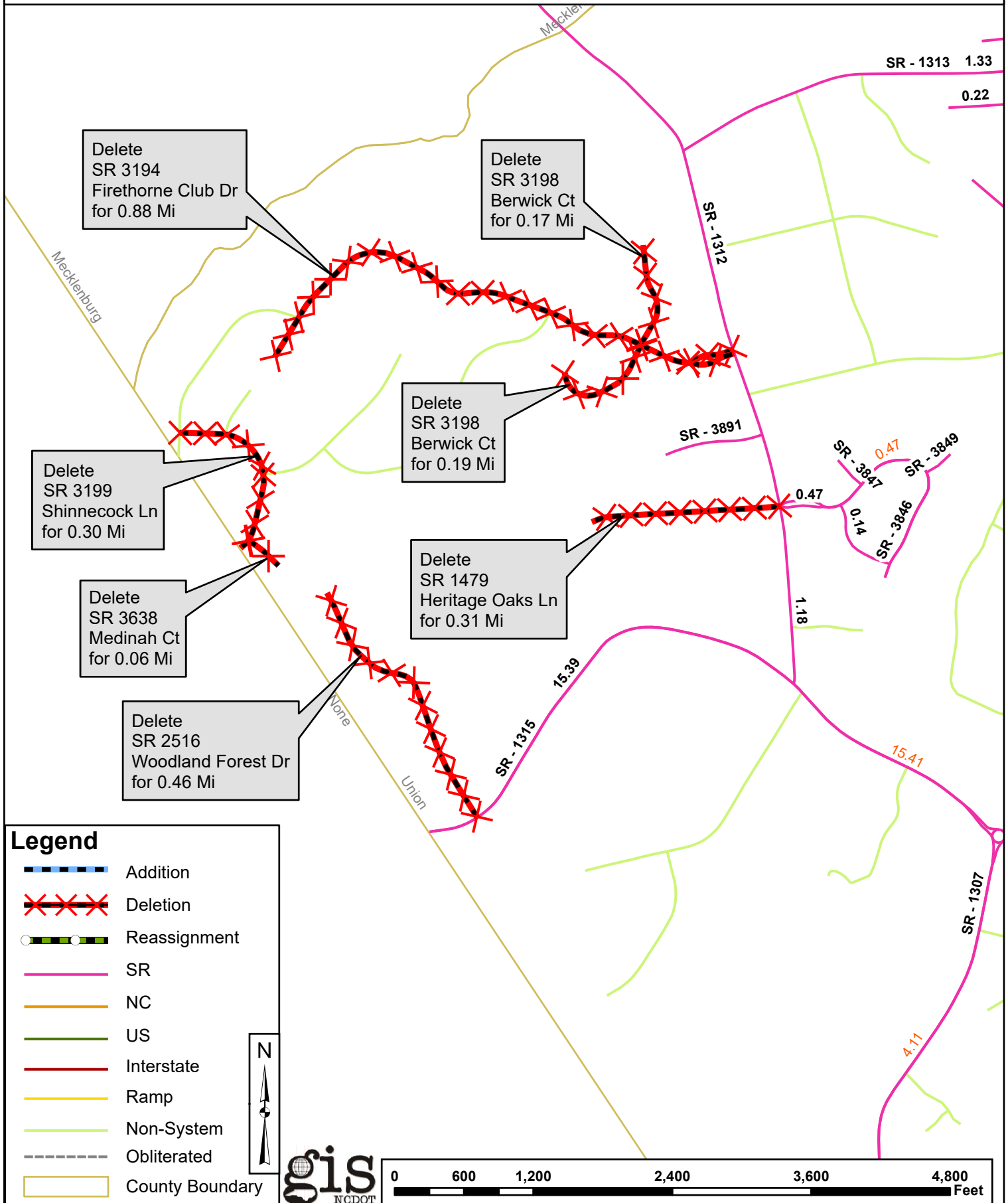
Delete
SR 2542
Carson Dr
for 0.32 Mi

Delete
SR 3126
Ryan Ln
for 0.08 Mi



Legend

- Addition
- Deletion
- Reassignment
- SR
- NC
- US
- Interstate
- Ramp
- Non-System
- Obliterated



Delete
SR 3194
Firethorne Club Dr
for 0.88 Mi

Delete
SR 3198
Berwick Ct
for 0.17 Mi

Delete
SR 3198
Berwick Ct
for 0.19 Mi

Delete
SR 3199
Shinnecock Ln
for 0.30 Mi

Delete
SR 3638
Medinah Ct
for 0.06 Mi

Delete
SR 1479
Heritage Oaks Ln
for 0.31 Mi

Delete
SR 2516
Woodland Forest Dr
for 0.46 Mi

Legend

- Addition
- Deletion
- Reassignment
- SR
- NC
- US
- Interstate
- Ramp
- Non-System
- Obliterated
- County Boundary

