



STATE OF NORTH CAROLINA
DEPARTMENT OF TRANSPORTATION

ROY COOPER
GOVERNOR

J. ERIC BOYETTE
SECRETARY

DATE: June 16, 2021
TO: Brett D. Canipe, PE
Division Engineer
Division 10
FROM: Erin Lesh, GISP
Supervisor, Spatial Data Operations Group
Geographic Information Systems Unit
SUBJECT: 2021 District 2 Road System Changes

The GIS Unit's Spatial Data Operations Group has been authorized to make the changes indicated below to the state road system. We request that you update the related maps and files in your offices and install appropriate road number signs, if necessary. If our system changes do not conform to the actual conditions in the field, please return this memorandum with recommendations.

Document Number	County	Approval Date
Mecklenburg 2021 06 52325	MECKLENBURG	06/10/2021

Questions or comments about changes should be referred to the GIS Help Desk at GISHelp@ncdot.gov.

Thank you for your assistance.

EAL

cc: BSIP
Bridge Maintenance
Division Right of Way
IMG
Pavement Management
Permit Unit
State Road Maintenance
Traffic Engineering
Traffic Surveys

MAILING ADDRESS:
NC DEPARTMENT OF TRANSPORTATION
GEOGRAPHIC INFORMATION SYSTEMS UNIT
1521 MAIL SERVICE CENTER
RALEIGH, NC 27699-1521

Telephone: (919) 707-2165
FAX: 919-707-2210
Customer Service: 1-877-368-4968
Website: www.ncdot.gov

LOCATION:
4101 CAPITAL BLVD.
RALEIGH, NC 27604

2021 Road System Changes

Petition Name: Mecklenburg_2021_06_52325
Date: 06/10/2021
County: MECKLENBURG

Additions

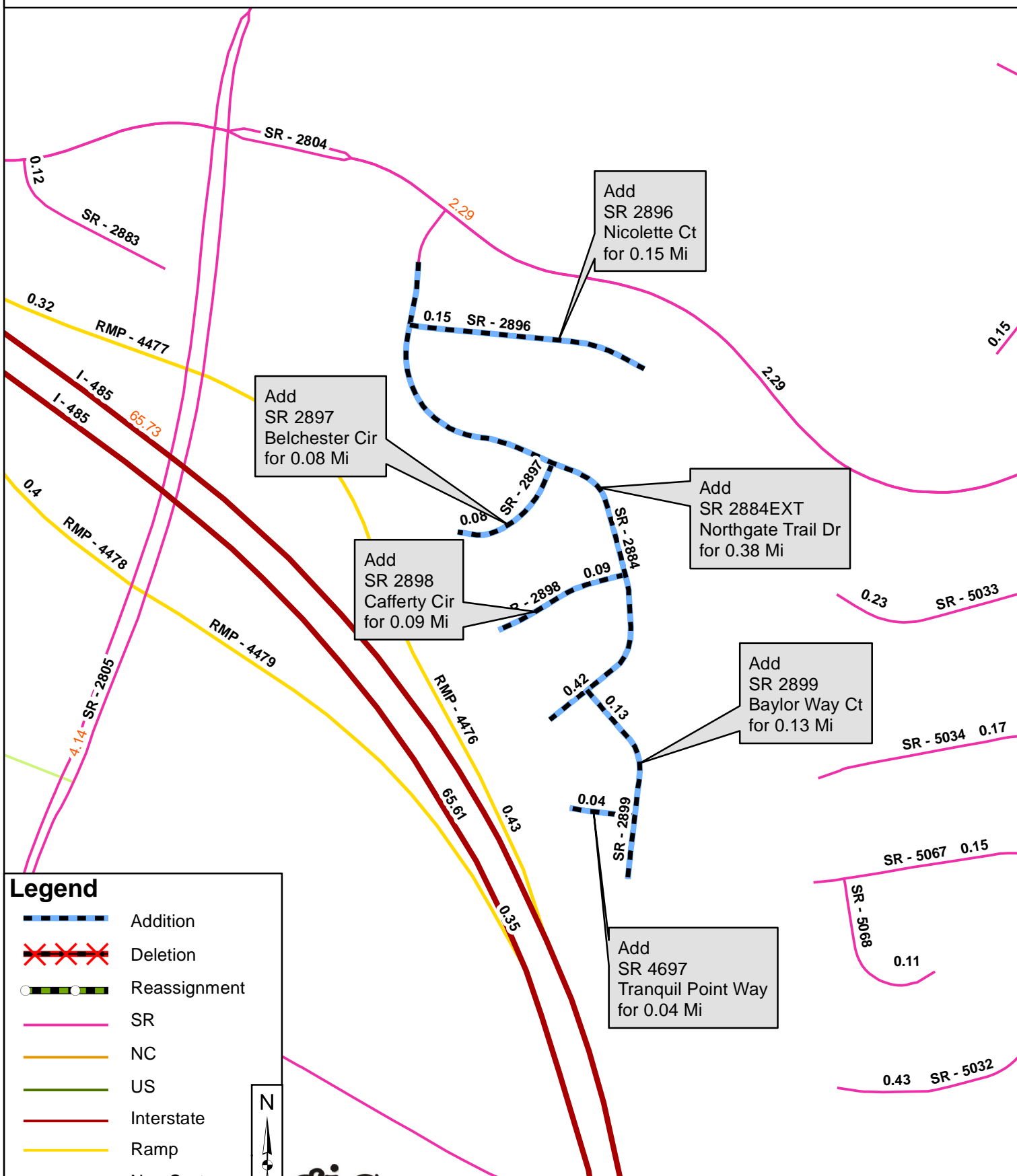
Route	Street Name	Mileage	Map
SR 2884 EXT	NORTHGATE TRAIL DR	0.38	A
SR 2896	NICOLETTE CT	0.15	A
SR 2897	BELCHESTER CIR	0.08	A
SR 2898	CAFFERTY CIR	0.09	A
SR 2899	BAYLOR WAY CT	0.13	A
SR 4697	TRANQUIL POINT WAY	0.04	A
SR 4698	ENGLISH WALNUT LN	0.19	B
SR 4699	DUCHAMP DR	0.31	B
SR 5879	MATTISE LN	0.09	B
SR 5880	BRANCUSI CT	0.14	B
SR 5881	O'KEEFE CT	0.03	B
SR 5882	RENOIR CT	0.03	B
SR 5078 EXT	SPANDRIL LN	0.07	B

Deletions











Route	Street Name	Mileage	Map
None			

Reassignments

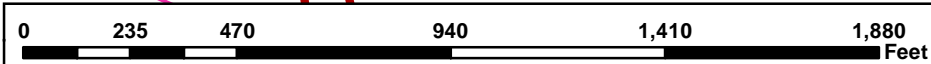
Existing Route	New Route	Street Name	Mileage	Map
None				

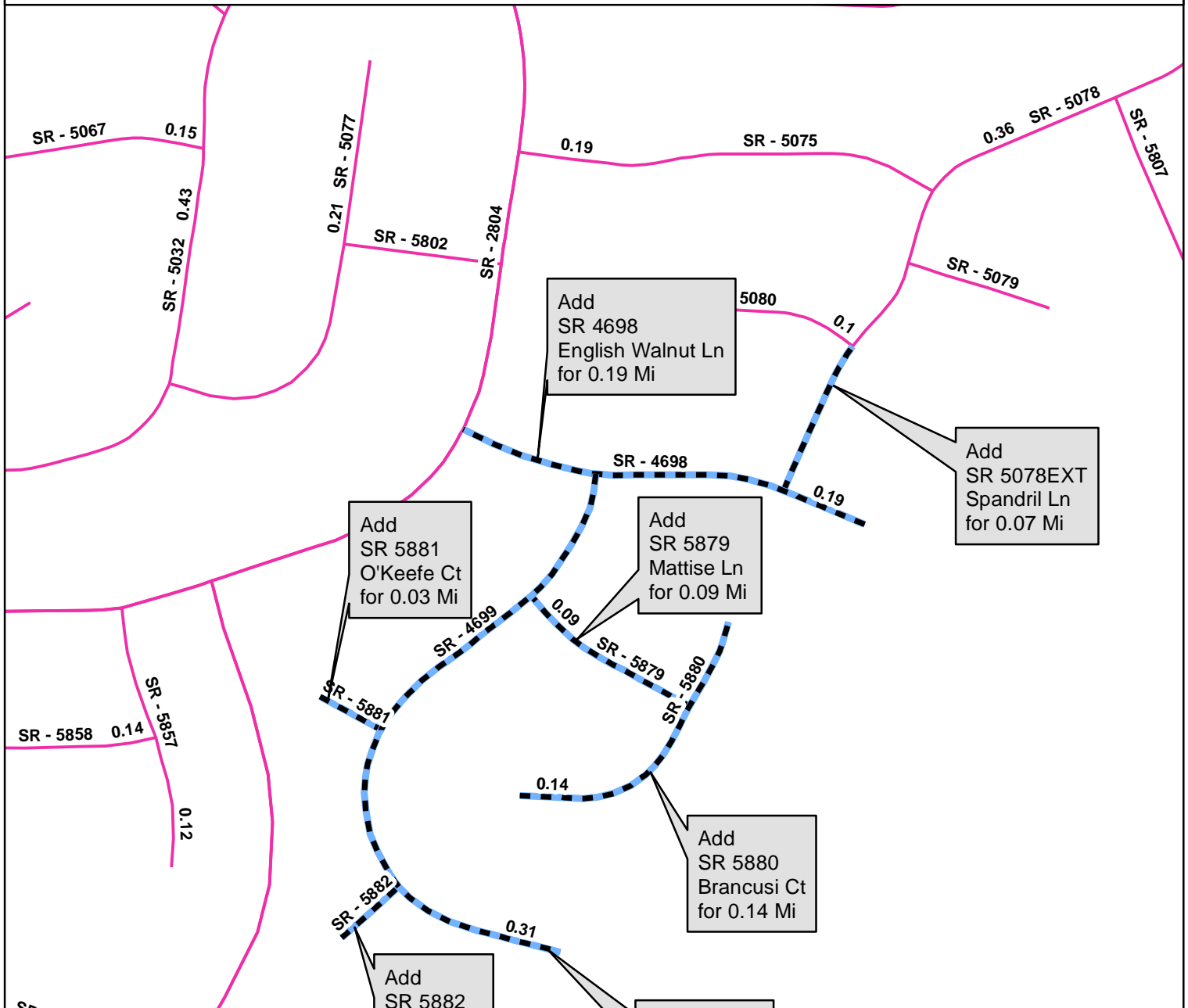


Legend

-  Addition
-  Deletion
-  Reassignment
-  SR
-  NC
-  US
-  Interstate
-  Ramp
-  Non-System
-  Obliterated

gis NGDOT





Legend

- Addition
- Deletion
- Reassignment
- SR
- NC
- US
- Interstate
- Ramp
- Non-System
- Obliterated

