



STATE OF NORTH CAROLINA  
DEPARTMENT OF TRANSPORTATION

ROY COOPER  
GOVERNOR

J. ERIC BOYETTE  
SECRETARY

**DATE:** January 20, 2021  
**TO:** Mr. Brandon Jones, PE  
Division Engineer  
Division 8  
**FROM:** Vacant  
Manager  
Geographic Information Systems Unit  
**SUBJECT:** 2021 District 2 Road System Changes

The GIS Unit's Spatial Data Operations Group has been authorized to make the changes indicated below to the state road system. We request that you update the related maps and files in your offices and install appropriate road number signs, if necessary. If our system changes do not conform to the actual conditions in the field, please return this memorandum with recommendations.

Document Number	County	Approval Date
Hoke_2021_01_52219	HOKE	01/07/2021

Questions or comments about changes should be referred to the GIS Help Desk at GISHelp@ncdot.gov.

Thank you for your assistance.

EAL

cc: BSIP  
Bridge Maintenance  
Division Right of Way  
IMG  
Pavement Management  
Permit Unit  
State Road Maintenance  
Traffic Engineering  
Traffic Surveys

**MAILING ADDRESS:**  
NC DEPARTMENT OF TRANSPORTATION  
GEOGRAPHIC INFORMATION SYSTEMS UNIT  
1521 MAIL SERVICE CENTER  
RALEIGH, NC 27699-1521

Telephone: (919) 707-2165  
FAX: 919-707-2210  
Customer Service: 1-877-368-4968  
Website: www.ncdot.gov

**LOCATION:**  
4101 CAPITAL BLVD.  
RALEIGH, NC 27604

# 2021 Road System Changes

---

**Petition Name:** Hoke\_2021\_01\_52219  
**Date:** 01/07/2021  
**County:** HOKE

## Additions

<b>Route</b>	<b>Street Name</b>	<b>Mileage</b>	<b>Map</b>
SR 1667	WESTON WOODS ST	0.3	A
SR 1668	TELLMONT ST	0.13	B
SR 1669	DELLMAR DR	0.16	B
SR 1655 EXT	WEXFORD ST	0.38	A
SR 1670	BRUMMEL CT	0.03	B
SR 1671	LEDFORD AVE	0.04	A
SR 1672	COURTLAND DR	0.09	A

---

## Deletions

<b>Route</b>	<b>Street Name</b>	<b>Mileage</b>	<b>Map</b>
None			

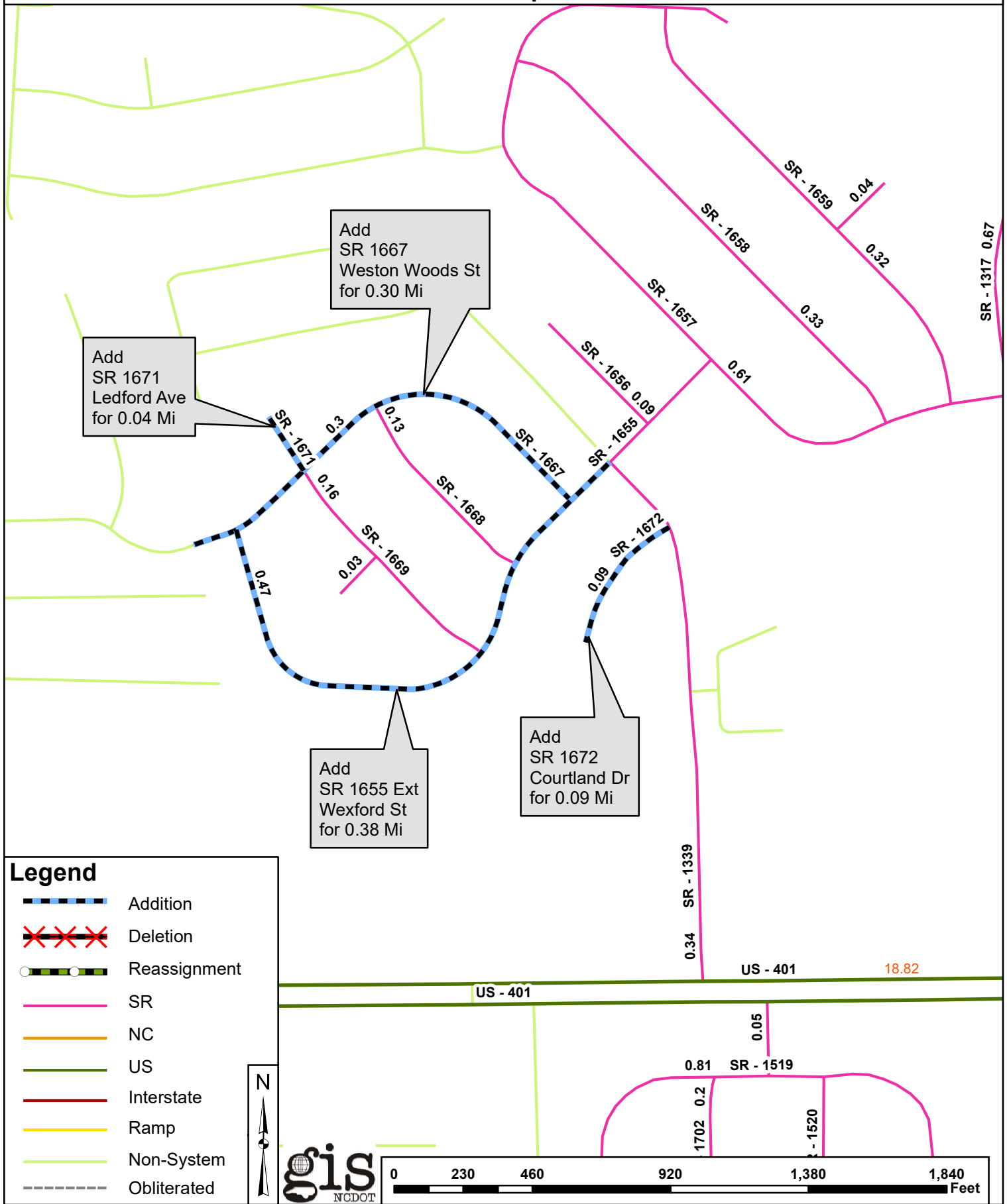
---

## Reassignments

<b>Existing Route</b>	<b>New Route</b>	<b>Street Name</b>	<b>Mileage</b>	<b>Map</b>
None				

---

Map A



Add  
SR 1671  
Ledford Ave  
for 0.04 Mi

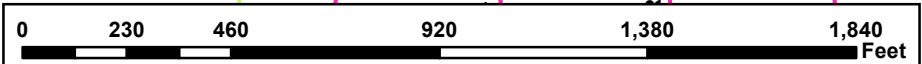
Add  
SR 1667  
Weston Woods St  
for 0.30 Mi

Add  
SR 1655 Ext  
Wexford St  
for 0.38 Mi

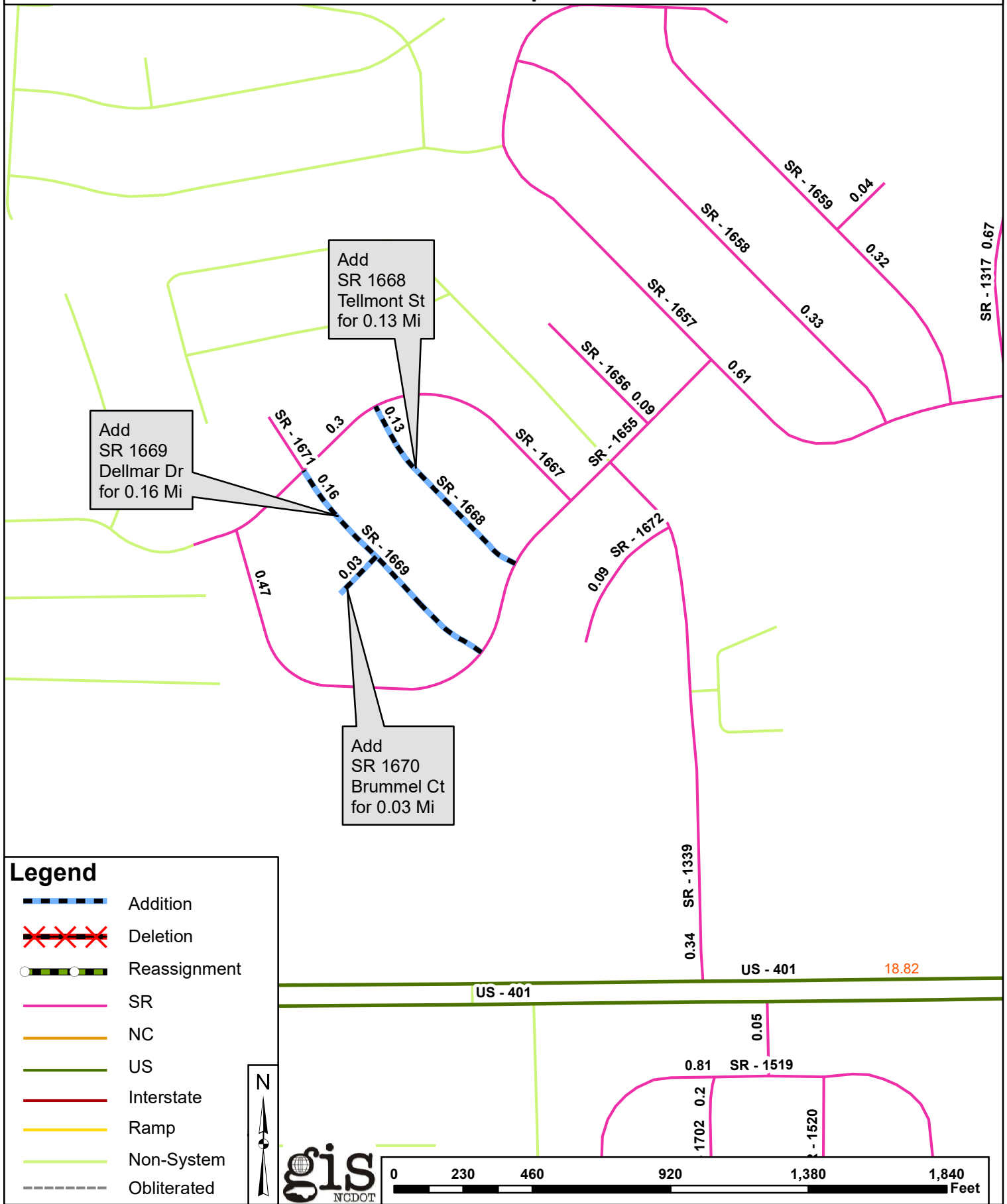
Add  
SR 1672  
Courtland Dr  
for 0.09 Mi

**Legend**

- Addition
- Deletion
- Reassignment
- SR
- NC
- US
- Interstate
- Ramp
- Non-System
- Obliterated



Map B



Add  
SR 1668  
Tellmont St  
for 0.13 Mi

Add  
SR 1669  
Dellmar Dr  
for 0.16 Mi

Add  
SR 1670  
Brummel Ct  
for 0.03 Mi

Legend

- Addition
- Deletion
- Reassignment
- SR
- NC
- US
- Interstate
- Ramp
- Non-System
- Obliterated

