



STATE OF NORTH CAROLINA  
DEPARTMENT OF TRANSPORTATION

ROY COOPER  
GOVERNOR

J. ERIC BOYETTE  
SECRETARY

**DATE:** November 5, 2020  
**TO:** Mr. Preston Hunter, PE  
Division Engineer  
Division 2  
**FROM:** John C. Farley  
Manager  
Geographic Information Systems Unit  
**SUBJECT:** 2020 District 1 Road System Changes

The GIS Unit's Data Conversion Group has been authorized to make the changes indicated below to the state road system. We request that you update the related maps and files in your offices and install appropriate road number signs, if necessary. If our system changes do not conform to the actual conditions in the field, please return this memorandum with recommendations.

| Document Number        | County   | Approval Date |
|------------------------|----------|---------------|
| Beaufort 2020 10 52166 | BEAUFORT | 11/05/2020    |

Questions or comments about changes should be referred to the GIS Help Desk at [GISHelp@ncdot.gov](mailto:GISHelp@ncdot.gov).

Thank you for your assistance.

JCF

cc: BSIP  
Bridge Maintenance  
Division Right of Way  
IMG  
Pavement Management  
Permit Unit  
State Road Maintenance  
Traffic Engineering  
Traffic Surveys

**MAILING ADDRESS:**  
NC DEPARTMENT OF TRANSPORTATION  
GEOGRAPHIC INFORMATION SYSTEMS UNIT  
1521 MAIL SERVICE CENTER  
RALEIGH, NC 27699-1521

Telephone: (919) 707-2165  
FAX: 919-707-2210  
Customer Service: 1-877-368-4968  
Website: [www.ncdot.gov](http://www.ncdot.gov)

**LOCATION:**  
4101 CAPITAL BLVD.  
RALEIGH, NC 27604

# 2020 Road System Changes

---

**Petition Name:** Beaufort\_2020\_10\_52166  
**Date:** 11/05/2020  
**County:** BEAUFORT

## Additions

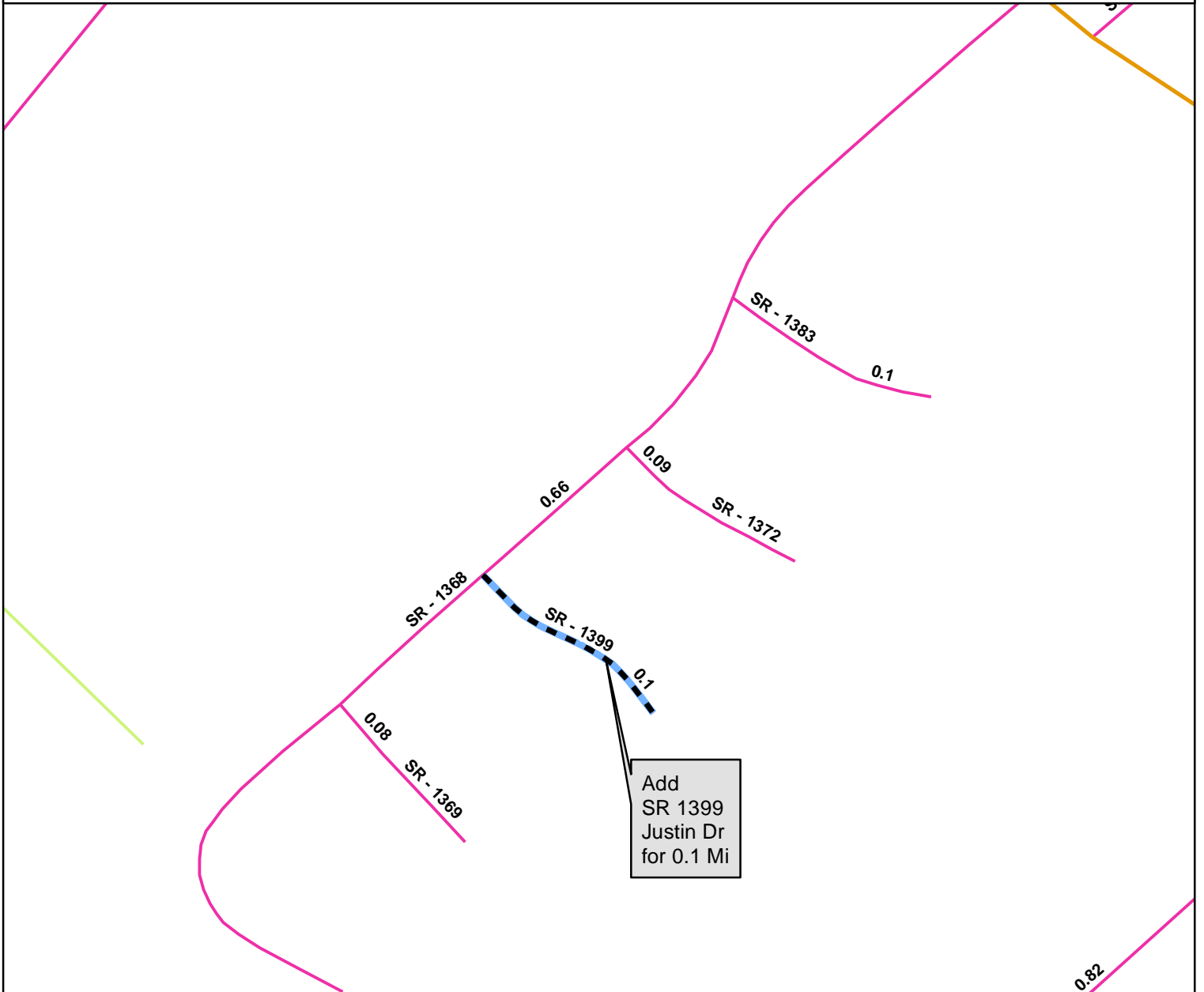
| <b>Route</b> | <b>Street Name</b> | <b>Mileage</b> | <b>Map</b> |
|--------------|--------------------|----------------|------------|
| SR 1399      | JUSTIN DR          | 0.1            |            |

## Deletions










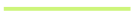
| <b>Route</b> | <b>Street Name</b> | <b>Mileage</b> | <b>Map</b> |
|--------------|--------------------|----------------|------------|
| None         |                    |                |            |

## Reassignments

| <b>Existing Route</b> | <b>New Route</b> | <b>Street Name</b> | <b>Mileage</b> | <b>Map</b> |
|-----------------------|------------------|--------------------|----------------|------------|
| None                  |                  |                    |                |            |



**Legend**

-  Addition
-  Deletion
-  Reassignment
-  SR
-  NC
-  US
-  Interstate
-  Ramp
-  Non-System
-  Obliterated

