



STATE OF NORTH CAROLINA
DEPARTMENT OF TRANSPORTATION

ROY COOPER
GOVERNOR

J. ERIC BOYETTE
SECRETARY

DATE: August 14, 2020
TO: Mr. S. Pat Ivey, PE
Division Engineer
Division 9
FROM: John C. Farley
Manager
Geographic Information Systems Unit
SUBJECT: 2020 District 2 Road System Changes

The GIS Unit's Data Conversion Group has been authorized to make the changes indicated below to the state road system. We request that you update the related maps and files in your offices and install appropriate road number signs, if necessary. If our system changes do not conform to the actual conditions in the field, please return this memorandum with recommendations.

Document Number	County	Approval Date
LRS_14204_08-20	STOKES	08/13/2020

Questions or comments about changes should be referred to the GIS Help Desk at GISHelp@ncdot.gov.

Thank you for your assistance.

JCF

cc: BSIP
Bridge Maintenance
Division Right of Way
IMG
Pavement Management
Permit Unit
State Road Maintenance
Traffic Engineering
Traffic Surveys

MAILING ADDRESS:
NC DEPARTMENT OF TRANSPORTATION
GEOGRAPHIC INFORMATION SYSTEMS UNIT
1521 MAIL SERVICE CENTER
RALEIGH, NC 27699-1521

Telephone: (919) 707-2165
FAX: 919-707-2210
Customer Service: 1-877-368-4968
Website: www.ncdot.gov

LOCATION:
4101 CAPITAL BLVD.
RALEIGH, NC 27604

2020 Road System Changes

Project Name: LRS_14204_08-20
Date: 08/13/2020
County: STOKES

Additions

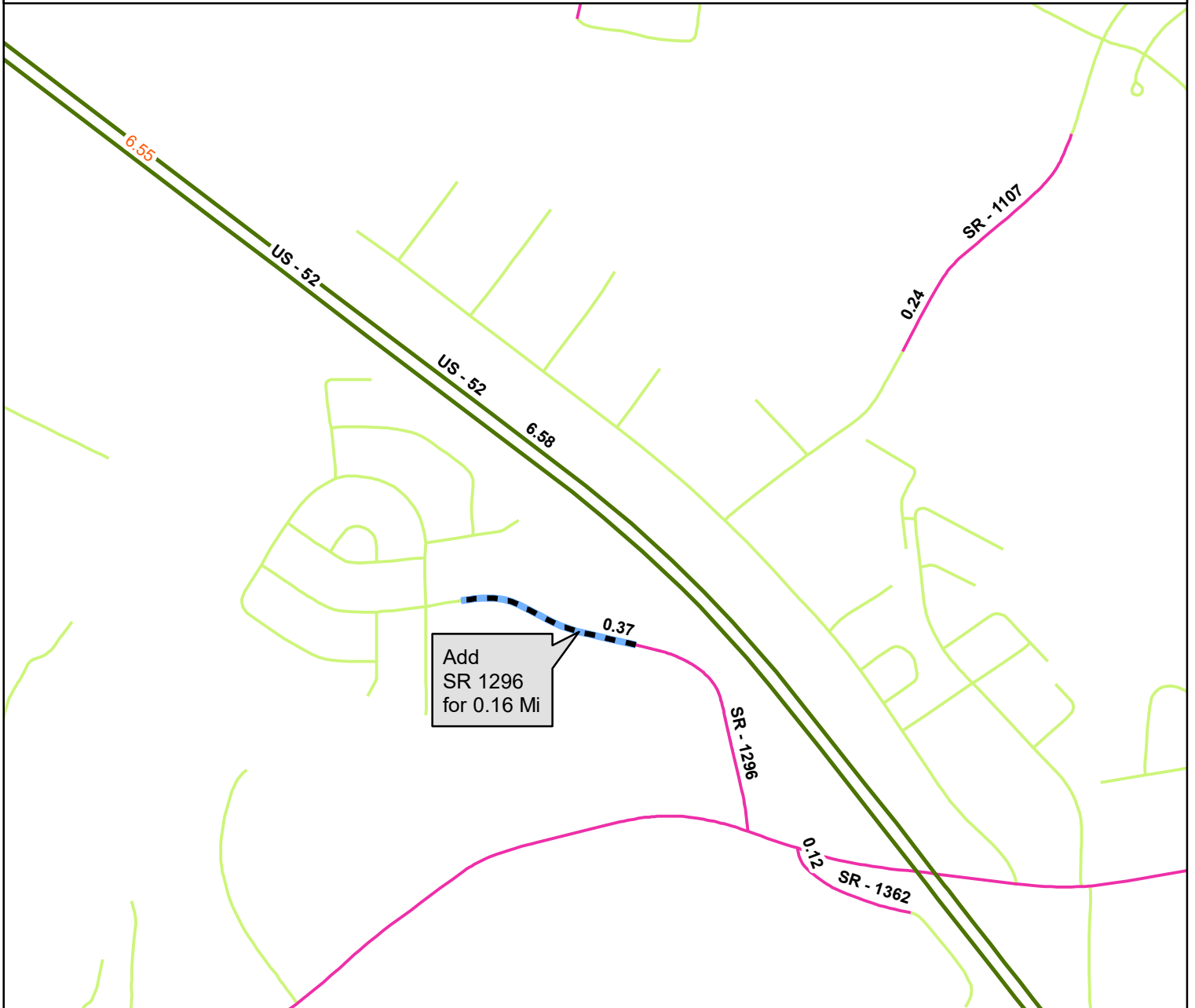
Route	Street Name	Mileage	Map
SR 1296		0.16	

Deletions











Route	Street Name	Mileage	Map
None			


Reassignments


Existing Route	New Route	Street Name	Mileage	Map
None				

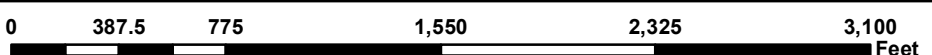


Legend

-  Addition
-  Deletion
-  Reassignment
-  SR
-  NC
-  US
-  Interstate
-  Ramp
-  Non-System
-  Obliterated





 0 387.5 775 1,550 2,325 3,100 Feet