



STATE OF NORTH CAROLINA
DEPARTMENT OF TRANSPORTATION

ROY COOPER
GOVERNOR

J. ERIC BOYETTE
SECRETARY

DATE: August 25, 2020
TO: Mr. J. R. Hopkins, PE
Division Engineer
Division 5
FROM: John C. Farley
Manager
Geographic Information Systems Unit
SUBJECT: 2020 District 1 Road System Changes

The GIS Unit's Data Conversion Group has been authorized to make the changes indicated below to the state road system. We request that you update the related maps and files in your offices and install appropriate road number signs, if necessary. If our system changes do not conform to the actual conditions in the field, please return this memorandum with recommendations.

Document Number	County	Approval Date
Wake_2020_08_M001	WAKE	08/13/2020

Questions or comments about changes should be referred to the GIS Help Desk at GISHelp@ncdot.gov.

Thank you for your assistance.

JCF

cc: BSIP
Bridge Maintenance
Division Right of Way
IMG
Pavement Management
Permit Unit
State Road Maintenance
Traffic Engineering
Traffic Surveys

MAILING ADDRESS:
NC DEPARTMENT OF TRANSPORTATION
GEOGRAPHIC INFORMATION SYSTEMS UNIT
1521 MAIL SERVICE CENTER
RALEIGH, NC 27699-1521

Telephone: (919) 707-2165
FAX: 919-707-2210
Customer Service: 1-877-368-4968
Website: www.ncdot.gov

LOCATION:
4101 CAPITAL BLVD.
RALEIGH, NC 27604

2020 Road System Changes

Petition Name: Wake_2020_08_M001
Date: 08/13/2020
County: WAKE

Additions

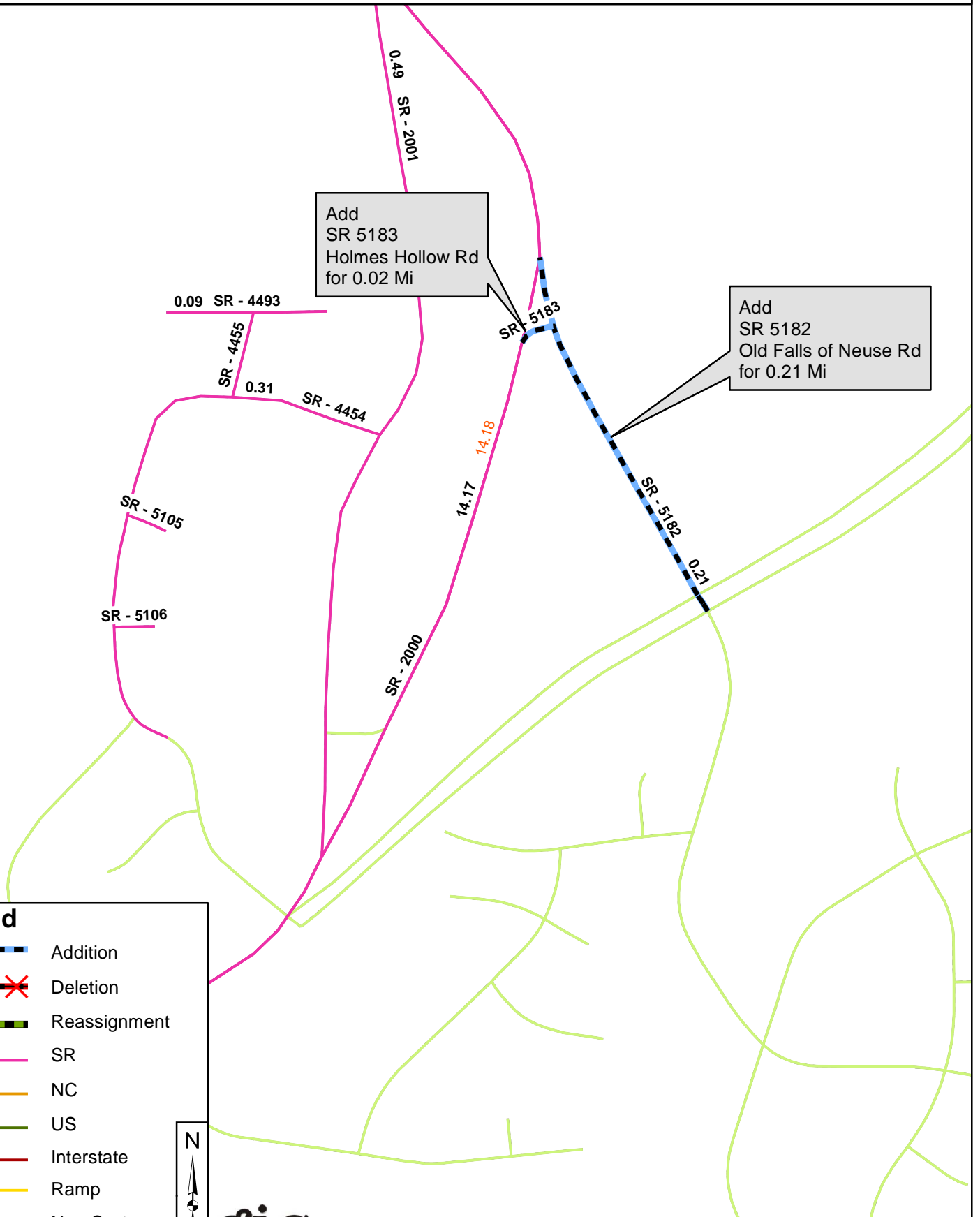
Route	Street Name	Mileage	Map
SR 2517	ROGERS LN	0.34	A
SR 6010	BRIER CREEK PKWY	0.32	D
SR 5182	OLD FALLS OF NEUSE RD	0.21	B
SR 5183	HOLMES HOLLOW RD	0.02	B
SR 6009	HARVEST OAKS DR	0.17	C
SR 2036	NEW HOPE RD	0.42	A

Deletions

Route	Street Name	Mileage	Map
None			

Reassignments

Existing Route	New Route	Street Name	Mileage	Map
None				




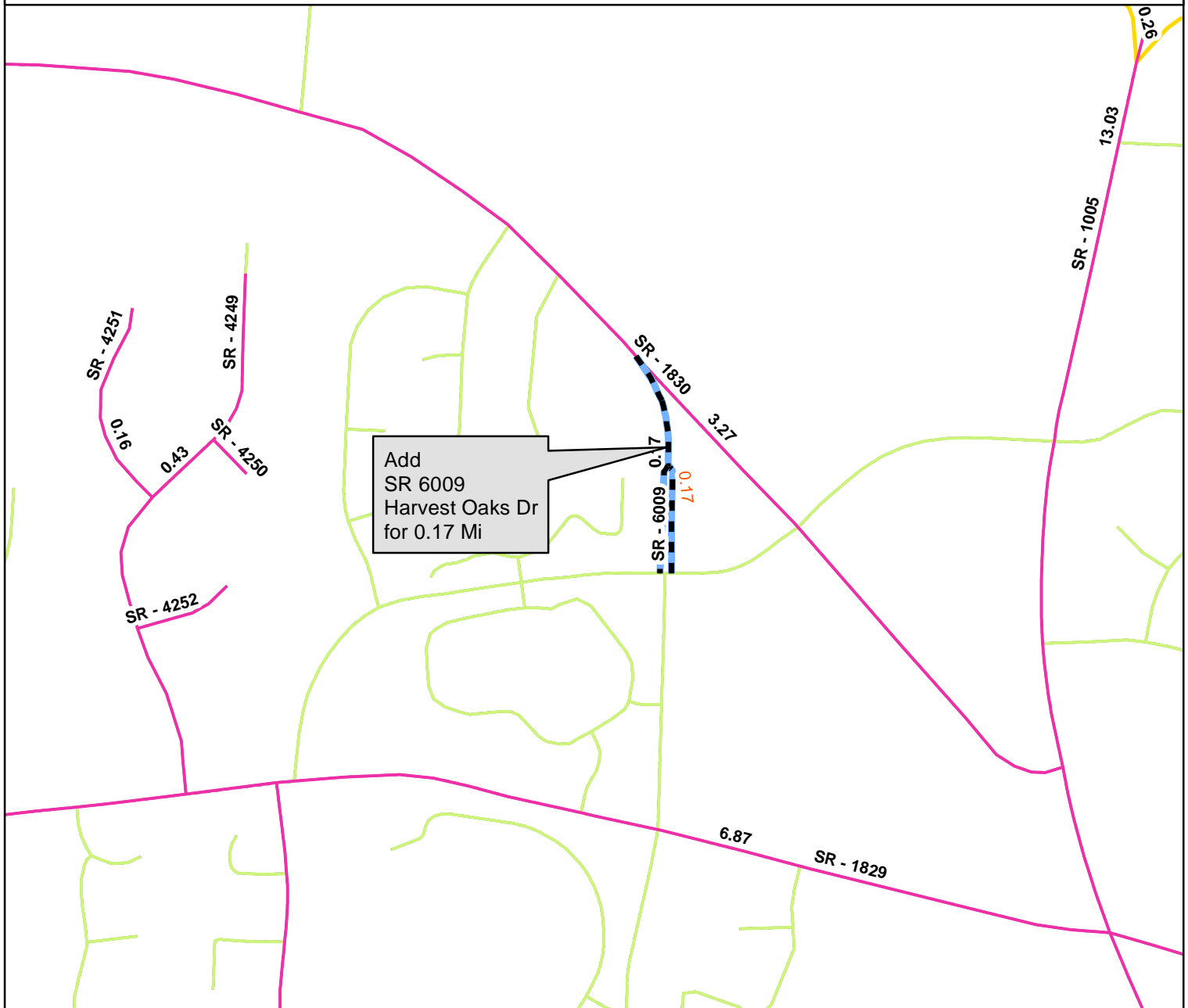
Add
SR 5183
Holmes Hollow Rd
for 0.02 Mi

Add
SR 5182
Old Falls of Neuse Rd
for 0.21 Mi

Legend

-  Addition
-  Deletion
-  Reassignment
-  SR
-  NC
-  US
-  Interstate
-  Ramp
-  Non-System
-  Obliterated





Add
SR 6009
Harvest Oaks Dr
for 0.17 Mi

Legend

-  Addition
-  Deletion
-  Reassignment
-  SR
-  NC
-  US
-  Interstate
-  Ramp
-  Non-System
-  Obliterated

