



STATE OF NORTH CAROLINA  
DEPARTMENT OF TRANSPORTATION

ROY COOPER  
GOVERNOR

JAMES H. TROGDON, III  
SECRETARY

**DATE:** December 13, 2019  
**TO:** Mr. Mike Mills, PE  
Division Engineer  
Division 7  
**FROM:** John C. Farley  
Manager  
Geographic Information Systems Unit  
**SUBJECT:** 2019 District 1 Road System Changes

The GIS Unit's Data Conversion Group has been authorized to make the changes indicated below to the state road system. We request that you update the related maps and files in your offices and install appropriate road number signs, if necessary. If our system changes do not conform to the actual conditions in the field, please return this memorandum with recommendations.

Document Number	County	Approval Date
ALAMANCE 2019 12 52003	ALAMANCE	12/05/2019

Questions or comments about changes should be referred to the GIS Help Desk at [GISHelp@ncdot.gov](mailto:GISHelp@ncdot.gov).

Thank you for your assistance.

JCF

cc: BSIP  
Bridge Maintenance  
Division Right of Way  
IMG  
Pavement Management  
Permit Unit  
State Road Maintenance  
Traffic Engineering  
Traffic Surveys

**MAILING ADDRESS:**  
NC DEPARTMENT OF TRANSPORTATION  
GEOGRAPHIC INFORMATION SYSTEMS UNIT  
1521 MAIL SERVICE CENTER  
RALEIGH, NC 27699-1521

Telephone: (919) 707-2165  
FAX: 919-707-2210  
Customer Service: 1-877-368-4968  
Website: [www.ncdot.gov](http://www.ncdot.gov)

**LOCATION:**  
4101 CAPITAL BLVD.  
RALEIGH, NC 27604

# 2019 Road System Changes

---

**Petition Name:** ALAMANCE\_2019\_12\_52003  
**Date:** 12/05/2019  
**County:** ALAMANCE

## Additions

<b>Route</b>	<b>Street Name</b>	<b>Mileage</b>	<b>Map</b>
SR 1235	THISTLE DOWNS DR	0.33	
SR 1234	ROSEMARY DR	0.19	
SR 1236	BUCKEYE CT	0.05	
SR 1237	ASTER WAY	0.3	
SR 1238	LAVENDER CT	0.04	
SR 1239	GOLDENROD CT	0.06	

---

## Deletions

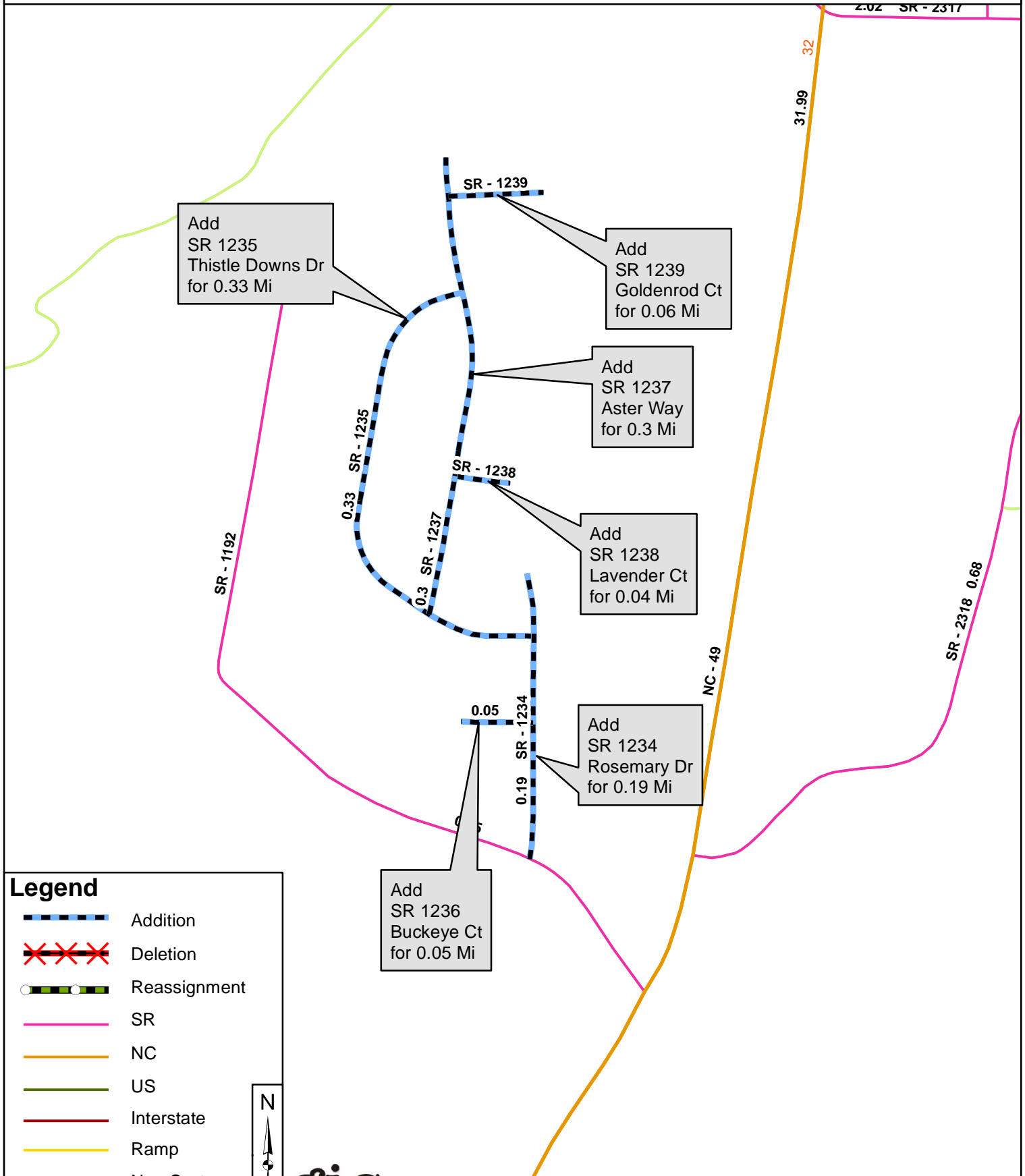
<b>Route</b>	<b>Street Name</b>	<b>Mileage</b>	<b>Map</b>
None			

---

## Reassignments

<b>Existing Route</b>	<b>New Route</b>	<b>Street Name</b>	<b>Mileage</b>	<b>Map</b>
None				

---



Add  
SR 1235  
Thistle Downs Dr  
for 0.33 Mi

Add  
SR 1239  
Goldenrod Ct  
for 0.06 Mi











Add  
SR 1237  
Aster Way  
for 0.3 Mi

Add  
SR 1238  
Lavender Ct  
for 0.04 Mi

Add  
SR 1234  
Rosemary Dr  
for 0.19 Mi

Add  
SR 1236  
Buckeye Ct  
for 0.05 Mi

**Legend**

-  Addition
-  Deletion
-  Reassignment
-  SR
-  NC
-  US
-  Interstate
-  Ramp
-  Non-System
-  Obliterated

