



STATE OF NORTH CAROLINA  
DEPARTMENT OF TRANSPORTATION

ROY COOPER  
GOVERNOR

J. ERIC BOYETTE  
SECRETARY

**DATE:** August 19, 2020  
**TO:** Mr. Chad D. Kimes, PE  
Division Engineer  
Division 3  
**FROM:** John C. Farley  
Manager  
Geographic Information Systems Unit  
**SUBJECT:** 2020 District 2 Road System Changes - **REVISED**

The GIS Unit's Data Conversion Group has been authorized to make the changes indicated below to the state road system. We request that you update the related maps and files in your offices and install appropriate road number signs, if necessary. If our system changes do not conform to the actual conditions in the field, please return this memorandum with recommendations.

Document Number	County	Approval Date
HTO_082_11-19	SAMPSON	11/21/2019

Questions or comments about changes should be referred to the GIS Help Desk at GISHelp@ncdot.gov.

Thank you for your assistance.

JCF

- cc: BSIP
- Bridge Maintenance
- Division Right of Way
- IMG
- Pavement Management
- Permit Unit
- State Road Maintenance
- Traffic Engineering
- Traffic Surveys

**MAILING ADDRESS:**  
NC DEPARTMENT OF TRANSPORTATION  
GEOGRAPHIC INFORMATION SYSTEMS UNIT  
1521 MAIL SERVICE CENTER  
RALEIGH, NC 27699-1521

Telephone: (919) 707-2165  
FAX: 919-707-2210  
Customer Service: 1-877-368-4968  
Website: www.ncdot.gov

**LOCATION:**  
4101 CAPITAL BLVD.  
RALEIGH, NC 27604

# 2020 Road System Changes

---

**Project Name:** HTO\_082\_11-19  
**Date:** 11/21/2019  
**County:** SAMPSON

## Additions

<b>Route</b>	<b>Street Name</b>	<b>Mileage</b>	<b>Map</b>
NC 24		7.19	A
SR 1514		0.55	A
SR 2006		0.14	A
SR 2007		0.11	A
SR 1256		0.07	A
SR 1405		0.07	B
SR 1516		0.03	B
SR 1515		0.14	C
SR 1361		1.04	C
SR 1002		0.14	C
SR 1517		0.03	C
SR 1515		0.14	D
SR 1301		0.13	D
SR 1240		0.13	E
SR 1292		0.12	E
SR 1237		0.06	E
SR 2008		0.55	F
SR 1300		0.04	C
SR 1520		0.13	C

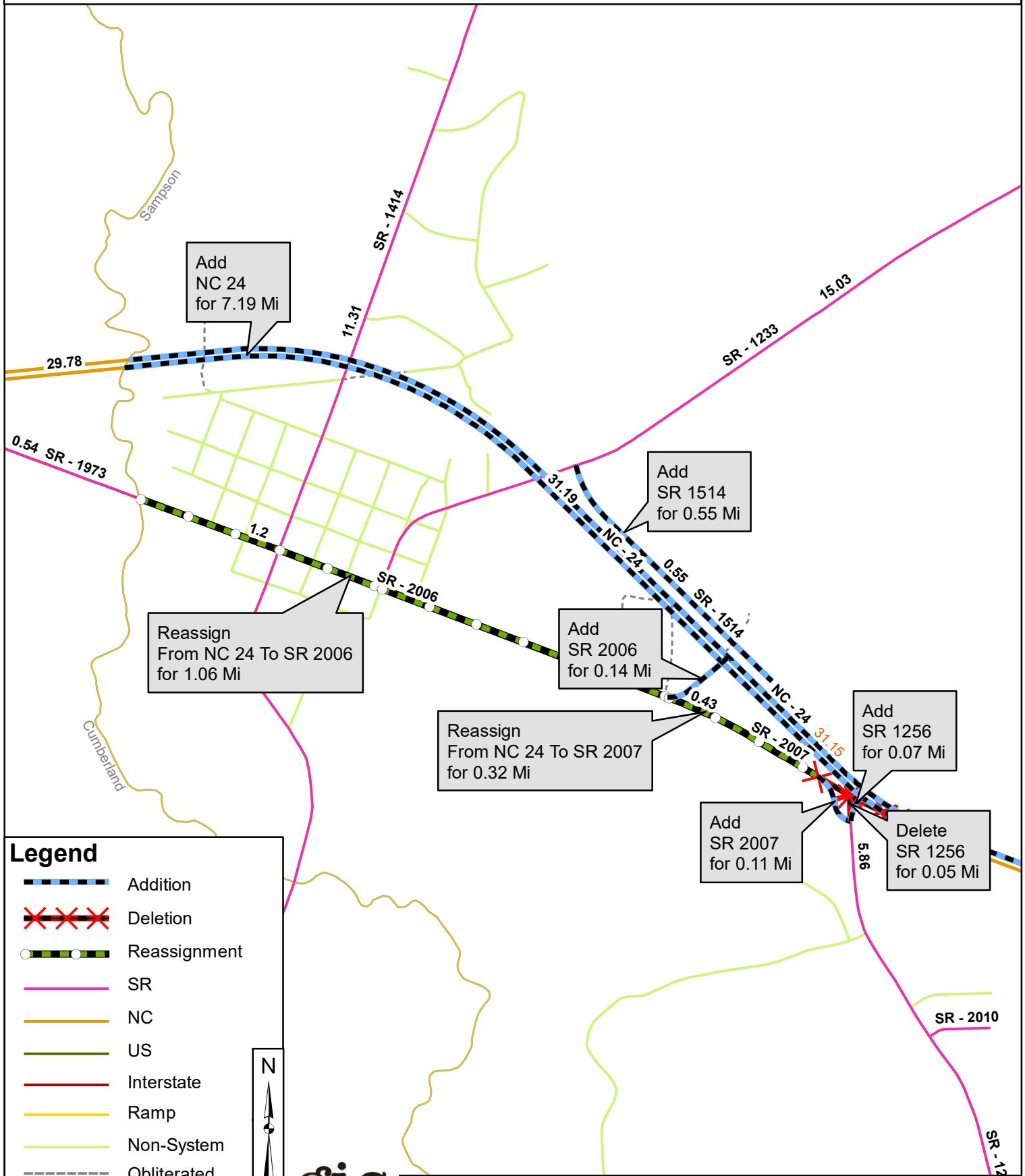
---

## Deletions

<b>Route</b>	<b>Street Name</b>	<b>Mileage</b>	<b>Map</b>
NC 24		1.22	B
SR 1256		0.05	A
SR 1405		0.13	B
SR 1002		0.14	C
SR 1300		0.08	C
SR 1354		0.08	C
SR 1354		0.08	D
SR 1301		0.13	D
SR 1240		0.12	E
SR 1292		0.11	E
SR 1237		0.08	E
SR 1277		0.03	F

## Reassignments

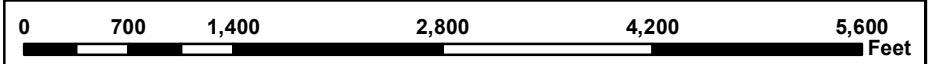
<b>Existing Route</b>	<b>New Route</b>	<b>Street Name</b>	<b>Mileage</b>	<b>Map</b>
NC 24	SR 2006		1.06	A
NC 24	SR 2007		0.32	A
NC 24	SR 1516		0.09	B
NC 24	SR 1363		0.03	C
NC 24	SR 1515		2.84	C
NC 24	SR 1364		0.49	D
NC 24	SR 1365		0.8	E
SR 1354	SR 1362		0.06	C
SR 1002	SR 1517		0.1	C

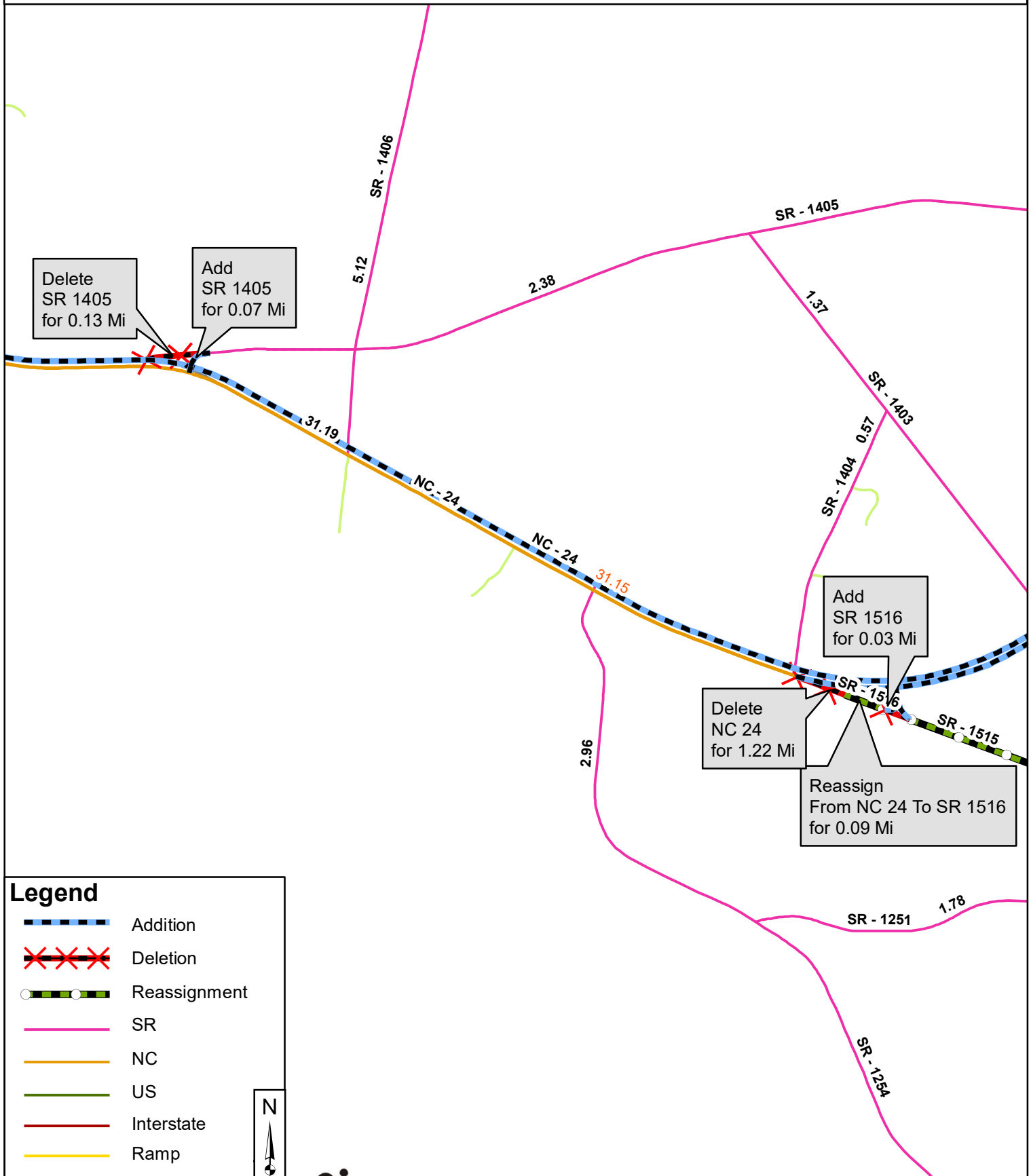


**Legend**

- Addition
- Deletion
- Reassignment
- SR
- NC
- US
- Interstate
- Ramp
- Non-System
- Obliterated
- County Boundary

gis  
NGDOT

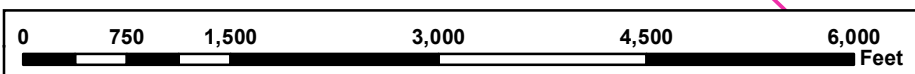


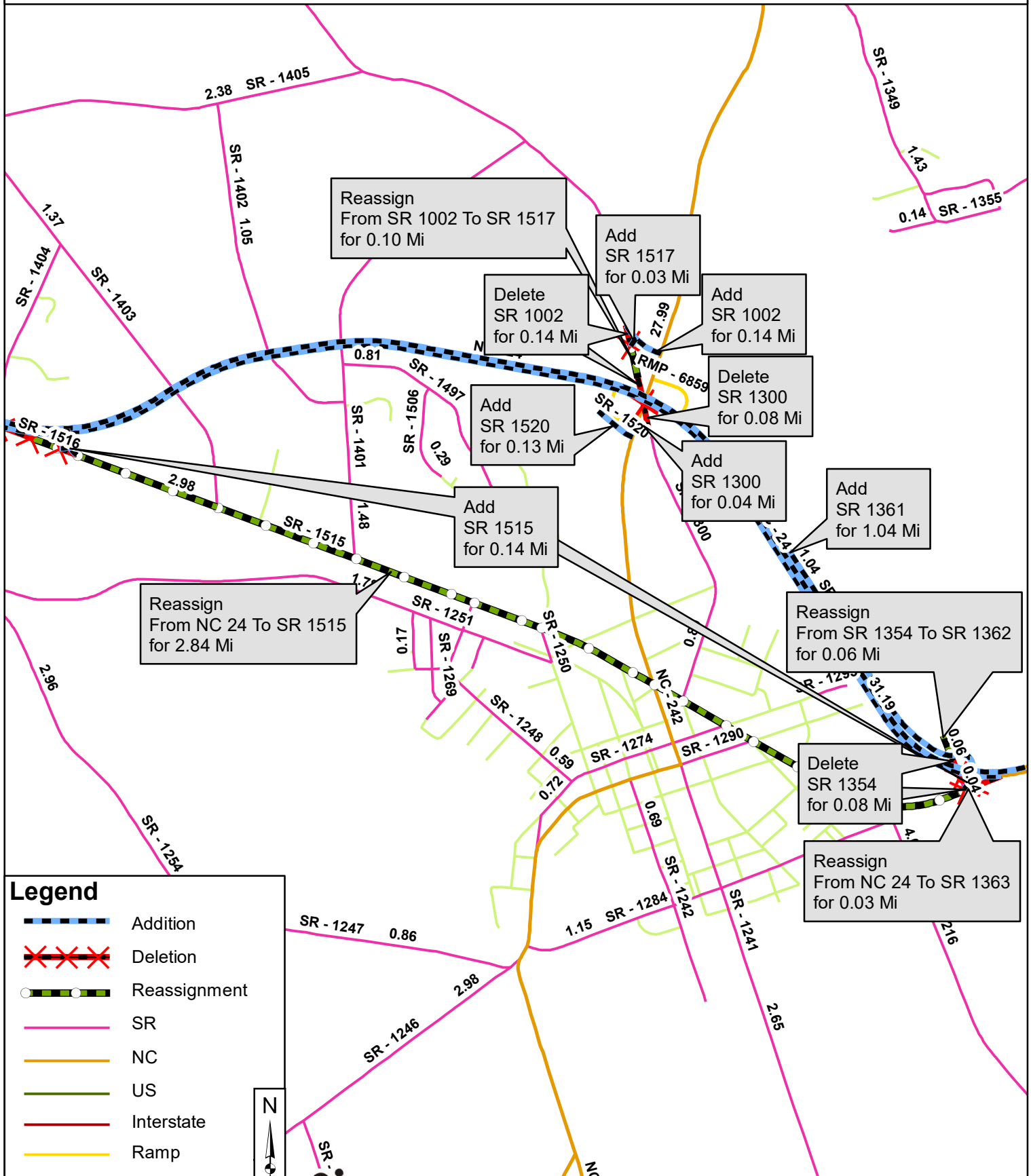


**Legend**

- Addition
- Deletion
- Reassignment
- SR
- NC
- US
- Interstate
- Ramp
- Non-System
- Obliterated

N



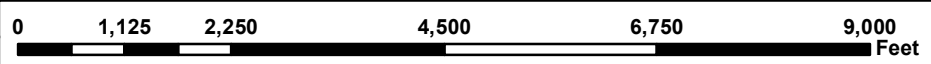


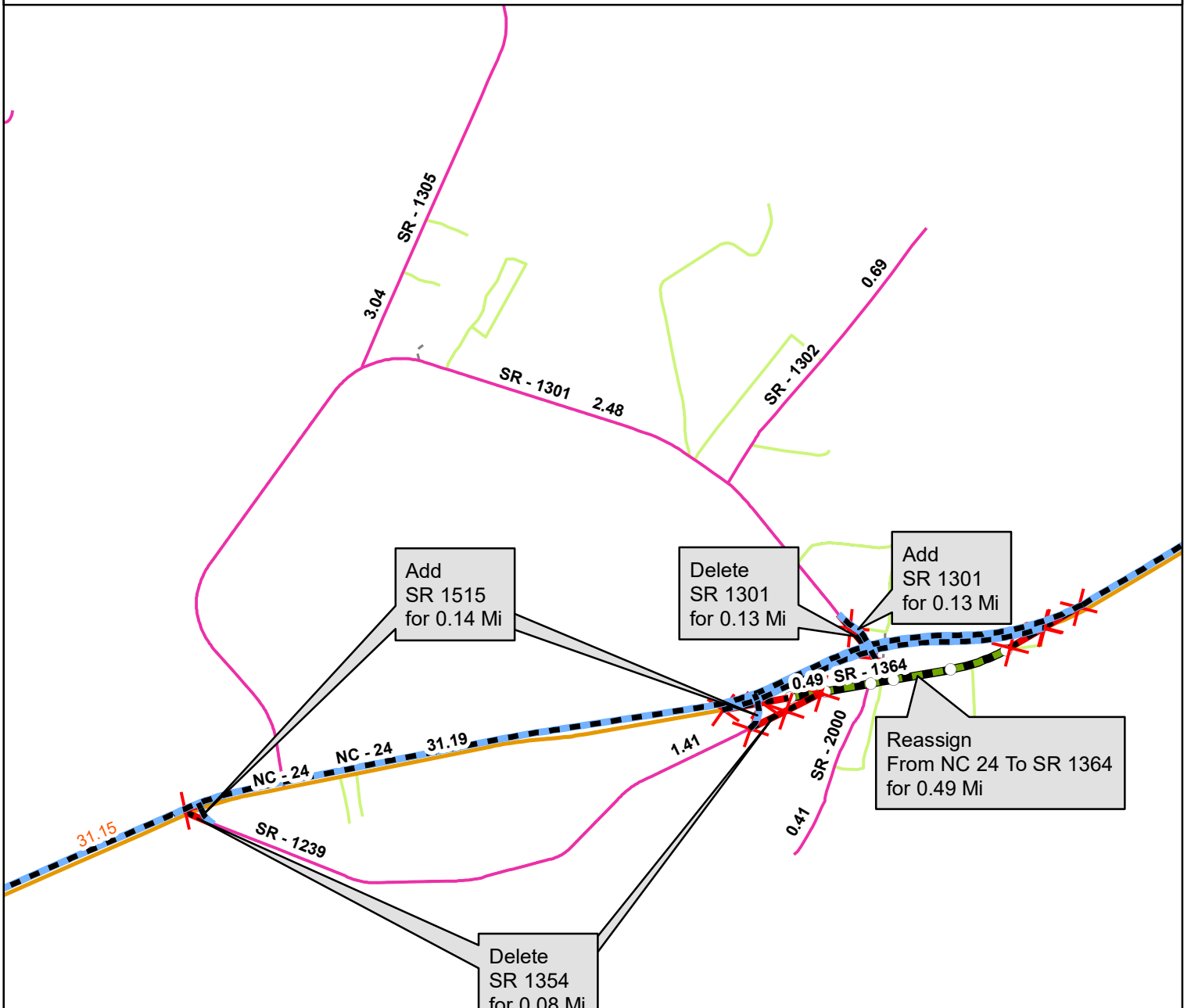
**Legend**

- Addition
- Deletion
- Reassignment
- SR
- NC
- US
- Interstate
- Ramp
- Non-System
- Obliterated

N

**GIS**  
NCDOT





Add  
SR 1515  
for 0.14 Mi











Delete  
SR 1301  
for 0.13 Mi

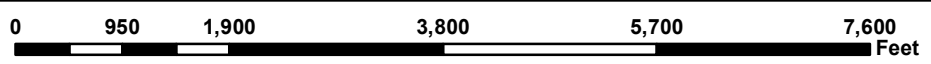
Add  
SR 1301  
for 0.13 Mi

Reassign  
From NC 24 To SR 1364  
for 0.49 Mi

Delete  
SR 1354  
for 0.08 Mi

**Legend**

-  Addition
-  Deletion
-  Reassignment
-  SR
-  NC
-  US
-  Interstate
-  Ramp
-  Non-System
-  Obliterated



SR - 1240

