



STATE OF NORTH CAROLINA
DEPARTMENT OF TRANSPORTATION

ROY COOPER
GOVERNOR

J. ERIC BOYETTE
SECRETARY

DATE: December 17, 2021

TO: Preston Hunter, PE
Division Engineer
Division 2

FROM: Erin Lesh, GISP
Supervisor, Spatial Data Operations Group
Geographic Information Systems Unit

SUBJECT: 2021 District 3 Road System Changes

The GIS Unit's Spatial Data Operations Group has been authorized to make the changes indicated below to the state road system. We request that you update the related maps and files in your offices and install appropriate road number signs, if necessary. If our system changes do not conform to the actual conditions in the field, please return this memorandum with recommendations.

Document Number	County	Approval Date
R-2514C	JONES	11/14/2019

Questions or comments about changes should be referred to the GIS Help Desk at GISHelp@ncdot.gov.

Thank you for your assistance.

EAL

- cc: BSIP
Bridge Maintenance
Division Right of Way
IMG
Pavement Management
Permit Unit
State Road Maintenance
Traffic Engineering
Traffic Surveys

MAILING ADDRESS:
NC DEPARTMENT OF TRANSPORTATION
GEOGRAPHIC INFORMATION SYSTEMS UNIT
1521 MAIL SERVICE CENTER
RALEIGH, NC 27699-1521

Telephone: (919) 707-2165
FAX: 919-707-2210
Customer Service: 1-877-368-4968
Website: www.ncdot.gov

LOCATION:
4101 CAPITAL BLVD.
RALEIGH, NC 27604

2021 Road System Changes

TIP Name: R-2514C
Date: 11/14/2019
County: JONES

Additions

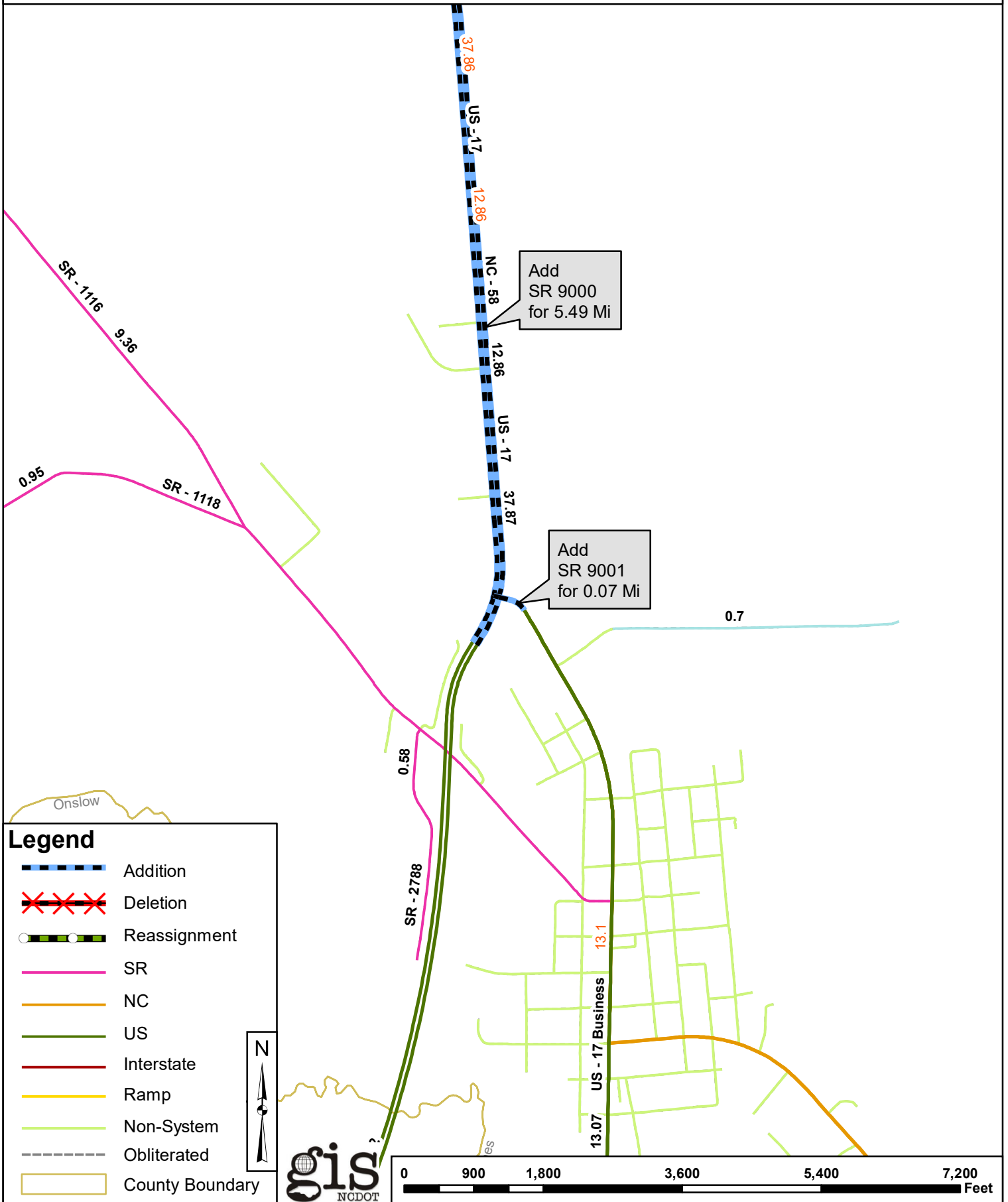
Route	Street Name	Mileage	Map
SR 1179		0.03	B
SR 9000		5.49	A
SR 9001		0.07	A
SR 9002		0.08	B

Deletions

Route	Street Name	Mileage	Map
SR 1112		0.09	B
SR 1114		0.05	B

Reassignments












Existing Route	New Route	Street Name	Mileage	Map
US 17	SR 1179		0.21	B
SR 1112	SR 1178		0.33	B
SR 1114	SR 9002		0.08	B



Add
SR 9000
for 5.49 Mi

Add
SR 9001
for 0.07 Mi

Legend

-  Addition
-  Deletion
-  Reassignment
-  SR
-  NC
-  US
-  Interstate
-  Ramp
-  Non-System
-  Obliterated
-  County Boundary

