



STATE OF NORTH CAROLINA  
DEPARTMENT OF TRANSPORTATION

ROY COOPER  
GOVERNOR

JAMES H. TROGDON, III  
SECRETARY

**DATE:** August 21, 2019  
**TO:** Mr. Scott Cole, PE  
 Division Engineer  
 Division 10  
**FROM:**  John C. Farley  
 Manager  
 Geographic Information Systems Unit  
**SUBJECT:**  2019 District 3 Road System Changes

The GIS Unit's Data Conversion Group has been authorized to make the changes indicated below to the state road system. We request that you update the related maps and files in your offices and install appropriate road number signs, if necessary. If our system changes do not conform to the actual conditions in the field, please return this memorandum with recommendations.

Document Number	County	Approval Date
Union 2019 08 M001	UNION	08/08/2019

Questions or comments about changes should be referred to the GIS Help Desk at GISHelp@ncdot.gov.

Thank you for your assistance.

JCF

cc: BSIP  
 Bridge Maintenance  
 Division Right of Way  
 IMG  
 Pavement Management  
 Permit Unit  
 State Road Maintenance  
 Traffic Engineering  
 Traffic Surveys

**MAILING ADDRESS:**  
 NC DEPARTMENT OF TRANSPORTATION  
 GEOGRAPHIC INFORMATION SYSTEMS UNIT  
 1521 MAIL SERVICE CENTER  
 RALEIGH, NC 27699-1521

Telephone: (919) 707-2165  
 FAX: 919-707-2210  
 Customer Service: 1-877-368-4968  
 Website: www.ncdot.gov

**LOCATION:**  
 4101 CAPITAL BLVD.  
 RALEIGH, NC 27604

# 2019 Road System Changes

---

**Petition Name:** Union\_2019\_08\_M001  
**Date:** 08/08/2019  
**County:** UNION

## Additions

<b>Route</b>	<b>Street Name</b>	<b>Mileage</b>	<b>Map</b>
None			

---

## Deletions

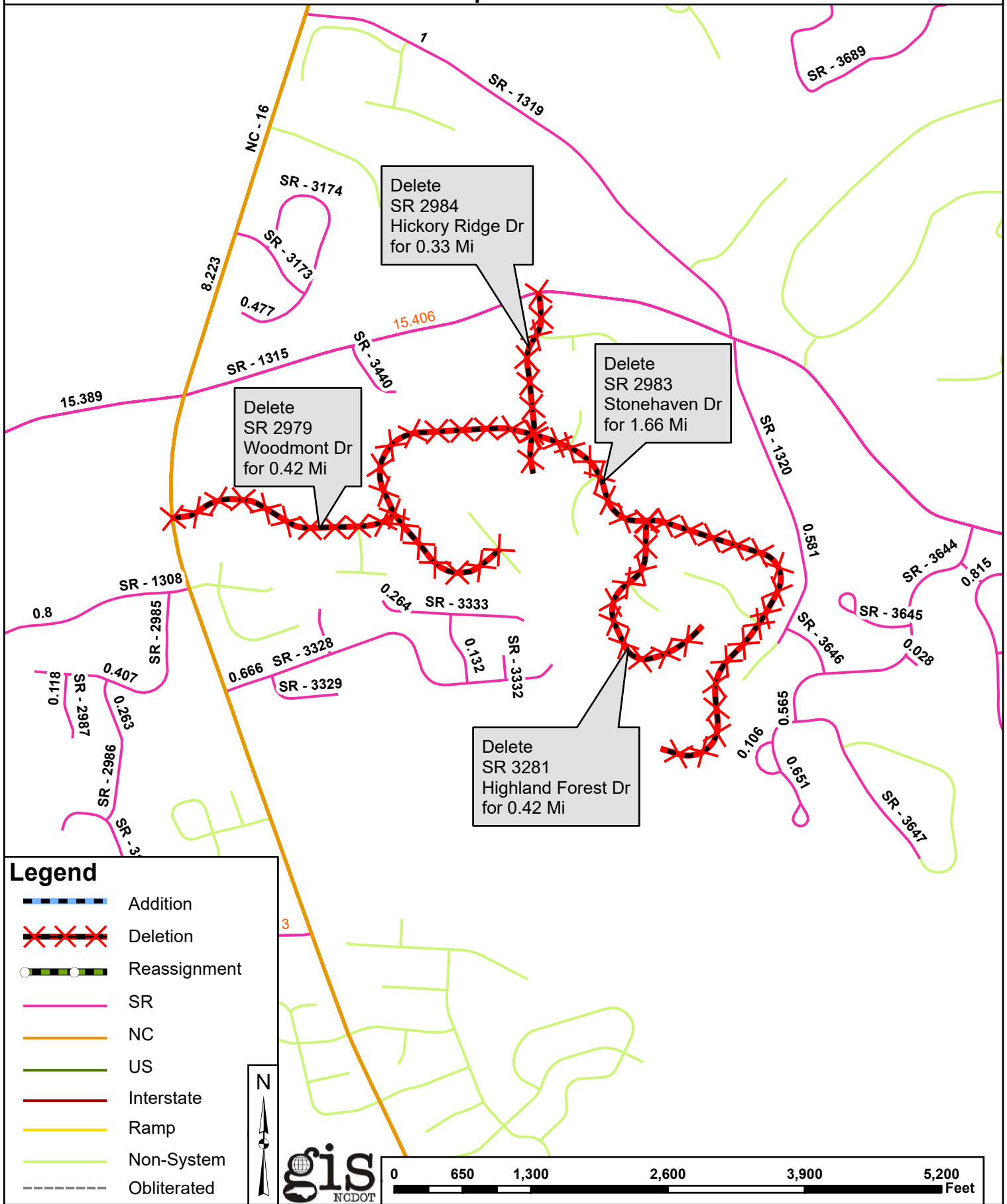
<b>Route</b>	<b>Street Name</b>	<b>Mileage</b>	<b>Map</b>
SR 2979	WOODMONT DR	0.42	A
SR 2983	STONEHAVEN DR	1.66	A
SR 2980	ROSEMONT WAY	0.08	B
SR 2981	ROCKLAND TRL	0.09	B
SR 2982	SUMMIT VIEW PL	0.13	B
SR 2984	HICKORY RIDGE DR	0.33	A
SR 3161	MEADOWGATE LN	0.17	B
SR 3281	HIGHLAND FOREST DR	0.42	A
SR 3282	BROOKMONT LN	0.07	B
SR 3280	STREAM VIEW CT	0.13	B
SR 3278	OAK SHADOW WAY	0.07	B
SR 3279	WESTMONT WAY	0.21	B
SR 3283	FAIRBUME CT	0.03	B
SR 2869	OAK BROOK DR	0.72	C
SR 2871	OAK BLUFF CT	0.16	C
SR 2870	VALLEY BROOK CT	0.19	C

---

# Reassignments

Existing Route	New Route	Street Name	Mileage	Map
None				

Map A



Delete  
SR 2984  
Hickory Ridge Dr  
for 0.33 Mi

Delete  
SR 2979  
Woodmont Dr  
for 0.42 Mi


Delete  
SR 2983  
Stonehaven Dr  
for 1.66 Mi

Delete  
SR 3281  
Highland Forest Dr  
for 0.42 Mi

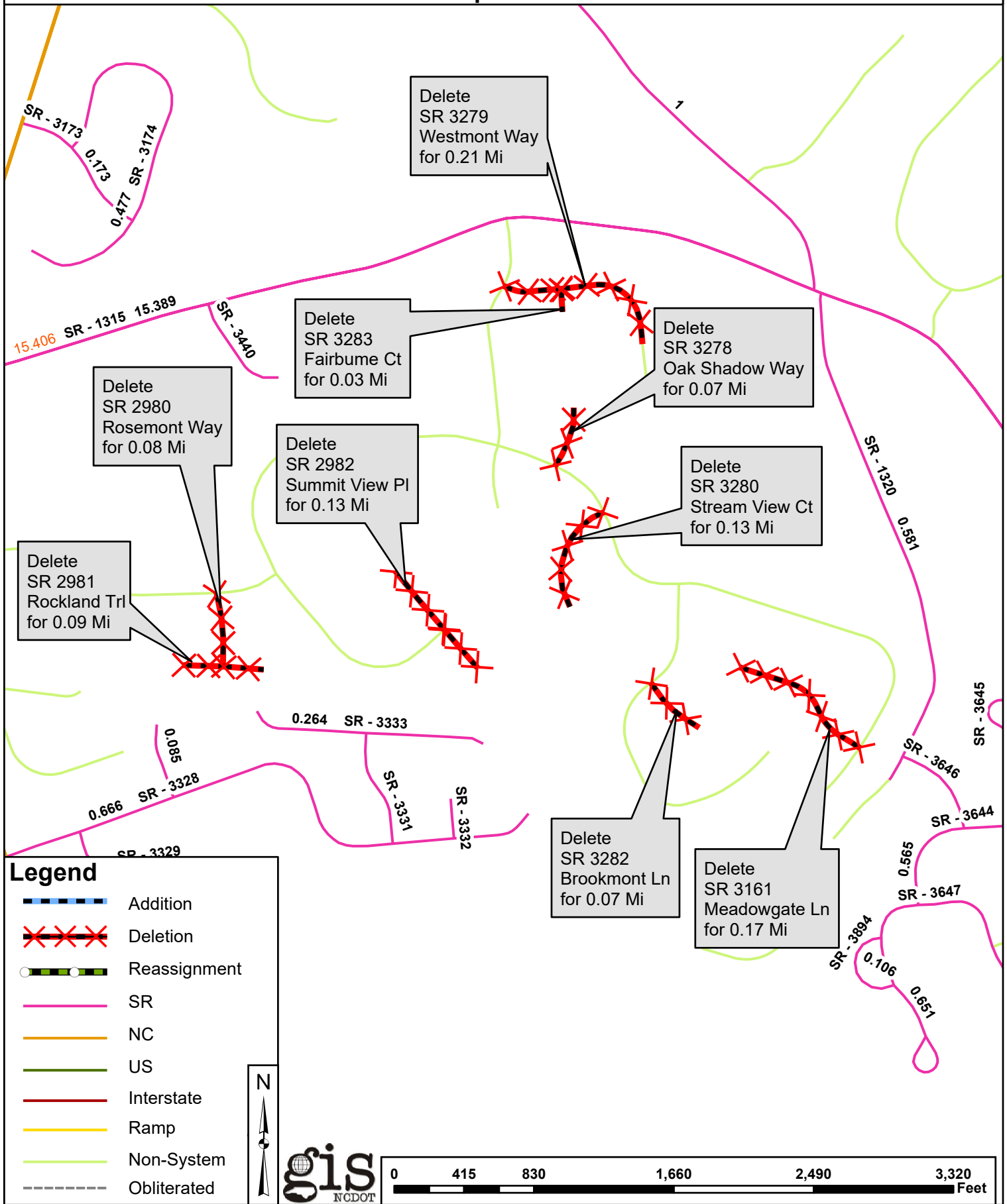
**Legend**

- Addition
- Deletion
- Reassignment
- SR
- NC
- US
- Interstate
- Ramp
- Non-System
- Obliterated

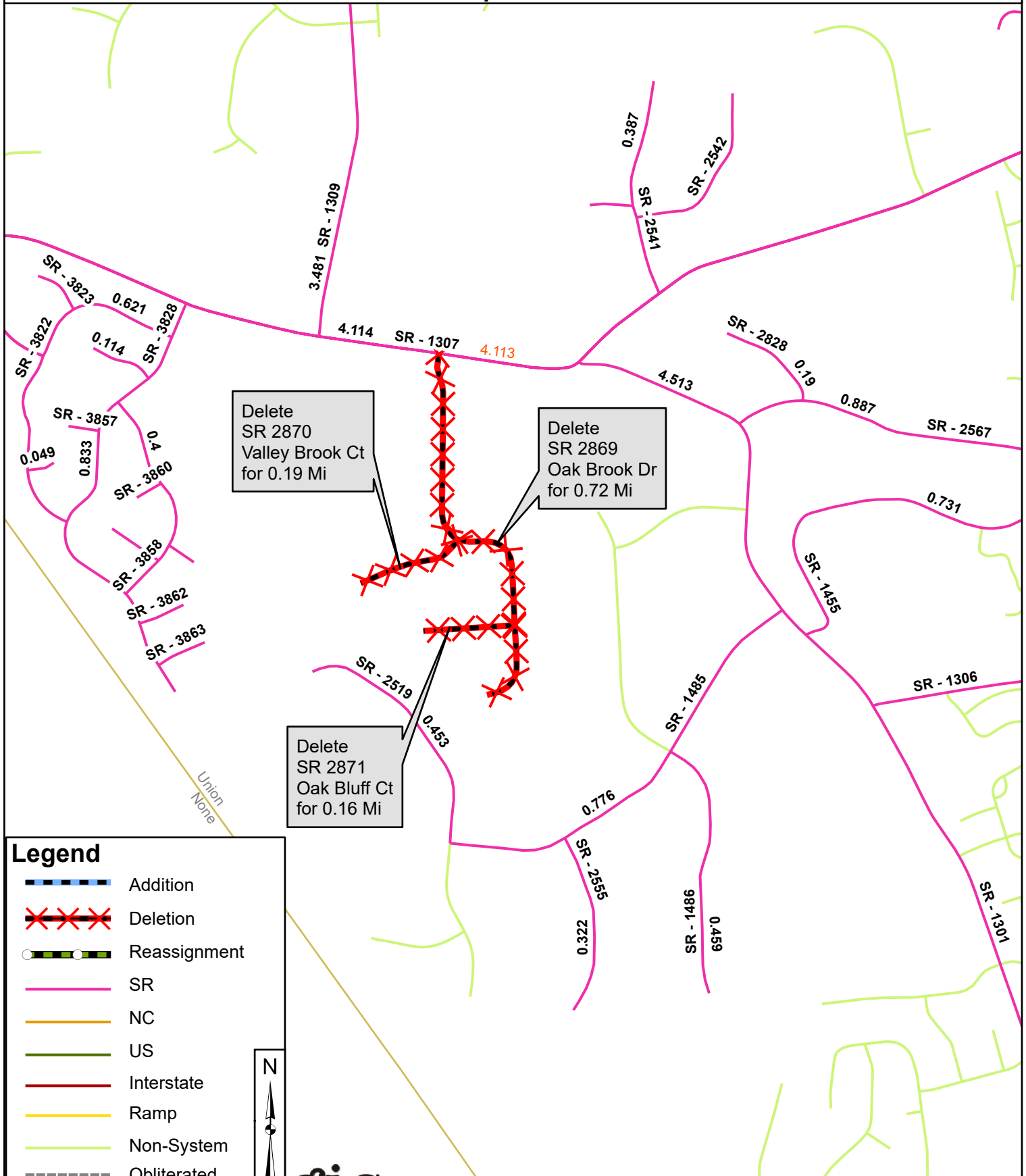
gis  
NCDOT



Map B



Map C



**Legend**

- Addition
- Deletion
- Reassignment
- SR
- NC
- US
- Interstate
- Ramp
- Non-System
- Obliterated
- County Boundary

Union None

N

