



STATE OF NORTH CAROLINA  
DEPARTMENT OF TRANSPORTATION

ROY COOPER  
GOVERNOR

J.R. "JOEY" HOPKINS  
SECRETARY

**DATE:** May 21, 2024  
**TO:** Patrick Norman, PE  
 Division Engineer  
 Division 8  
**FROM:** Erin Lesh, GISP  
 Supervisor, Spatial Data Operations Group  
 Geographic Information Systems Unit  
**SUBJECT:** 2024 District 3 Road System Changes **- REVISED**

The GIS Unit's Spatial Data Operations Group has been authorized to make the changes indicated below to the state road system. We request that you update the related maps and files in your offices and install appropriate road number signs, if necessary. If our system changes do not conform to the actual conditions in the field, please return this memorandum with recommendations.

Document Number	County	Approval Date
R-0623	MONTGOMERY	08/07/2019

Questions or comments about changes should be referred to the GIS Help Desk at GISHelp@ncdot.gov.

Thank you for your assistance.

EAL

- cc: BSIP  
 Bridge Maintenance  
 Division Right of Way  
 IMG  
 Pavement Management  
 Permit Unit  
 State Road Maintenance  
 Traffic Engineering  
 Traffic Surveys

**MAILING ADDRESS:**  
 NC DEPARTMENT OF TRANSPORTATION  
 GEOGRAPHIC INFORMATION SYSTEMS UNIT  
 1521 MAIL SERVICE CENTER  
 RALEIGH, NC 27699-1521

Telephone: (919) 707-2165  
 FAX: 919-707-2210  
 Customer Service: 1-877-368-4968  
 Website: www.ncdot.gov

**LOCATION:**  
 1020 BIRCH RIDGE DR  
 RALEIGH, NC 27610

# 2024 Road System Changes

---

**TIP Name:** R-0623  
**Date:** 08/07/2019  
**County:** MONTGOMERY

## Additions

<b>Route</b>	<b>Street Name</b>	<b>Mileage</b>	<b>Map</b>
NC 24/NC 27		0.35	B
NC 24/NC 27		0.76	E
SR 1646		0.04	B
SR 1613		0.01	A
SR 1519		0.26	C
SR 1648		0.03	C
SR 1554		0.34	D
SR 1332		0.04	E
SR 1586		0.06	E
SR 9004		3.95	F
SR 1649		0.06	B

---

## Deletions

<b>Route</b>	<b>Street Name</b>	<b>Mileage</b>	<b>Map</b>
NC 24/NC 27		0.21	B
NC 24/NC 27		0.38	E
SR 1613		0.03	A
SR 1519		0.11	C
SR 1554		0.34	D
SR 1332		0.05	E

---

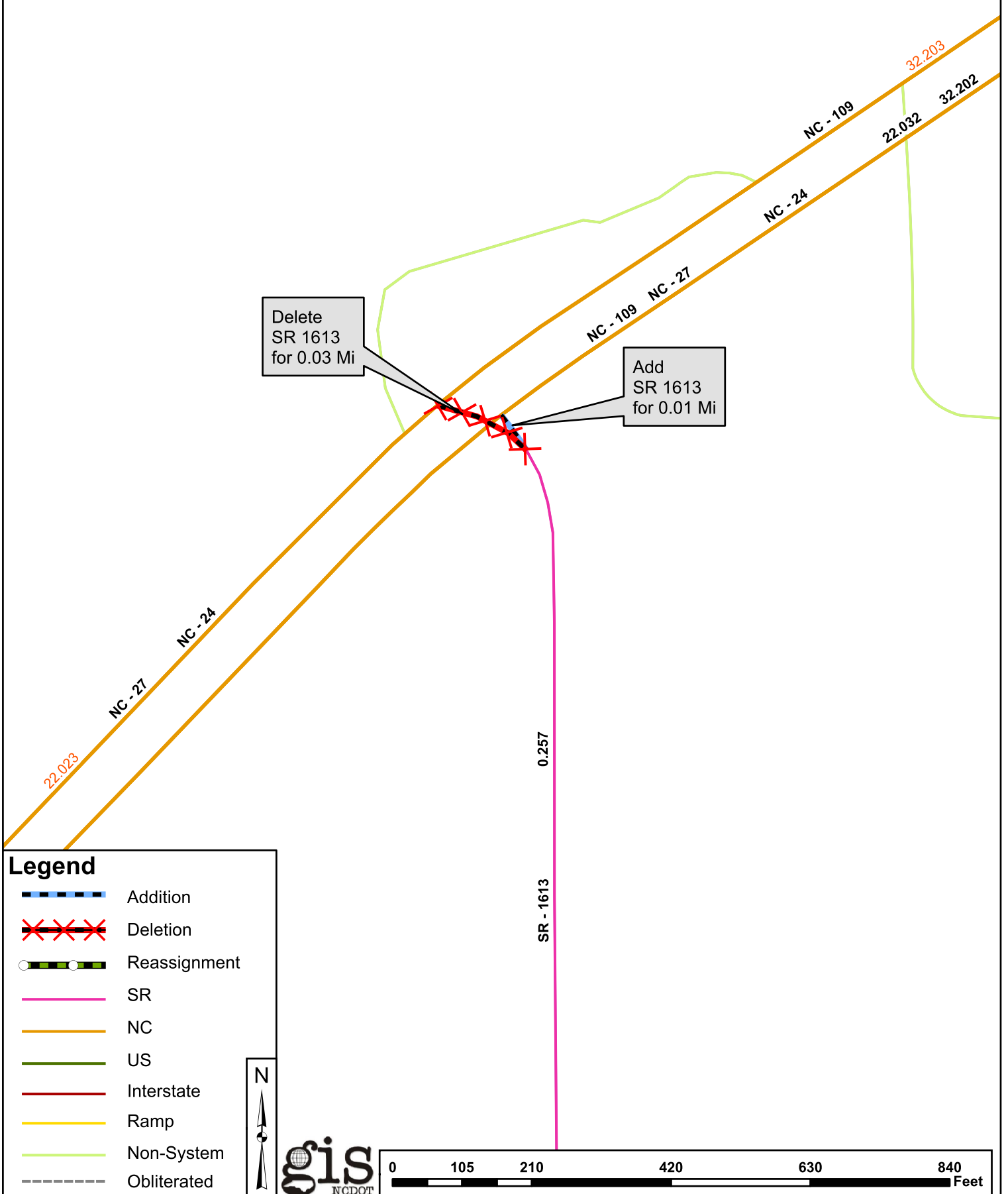
## Deletions

<b>Route</b>	<b>Street Name</b>	<b>Mileage</b>	<b>Map</b>
SR 1586		0.06	E

## Reassignments

<b>Existing Route</b>	<b>New Route</b>	<b>Street Name</b>	<b>Mileage</b>	<b>Map</b>
NC 24/NC 27	SR 1646		0.09	B
NC 24/NC 27	SR 1647		0.25	E
SR 1519	SR 1648		0.15	C

Map A

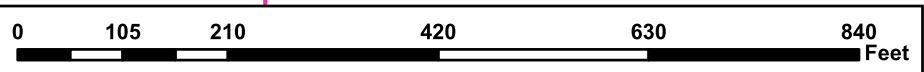


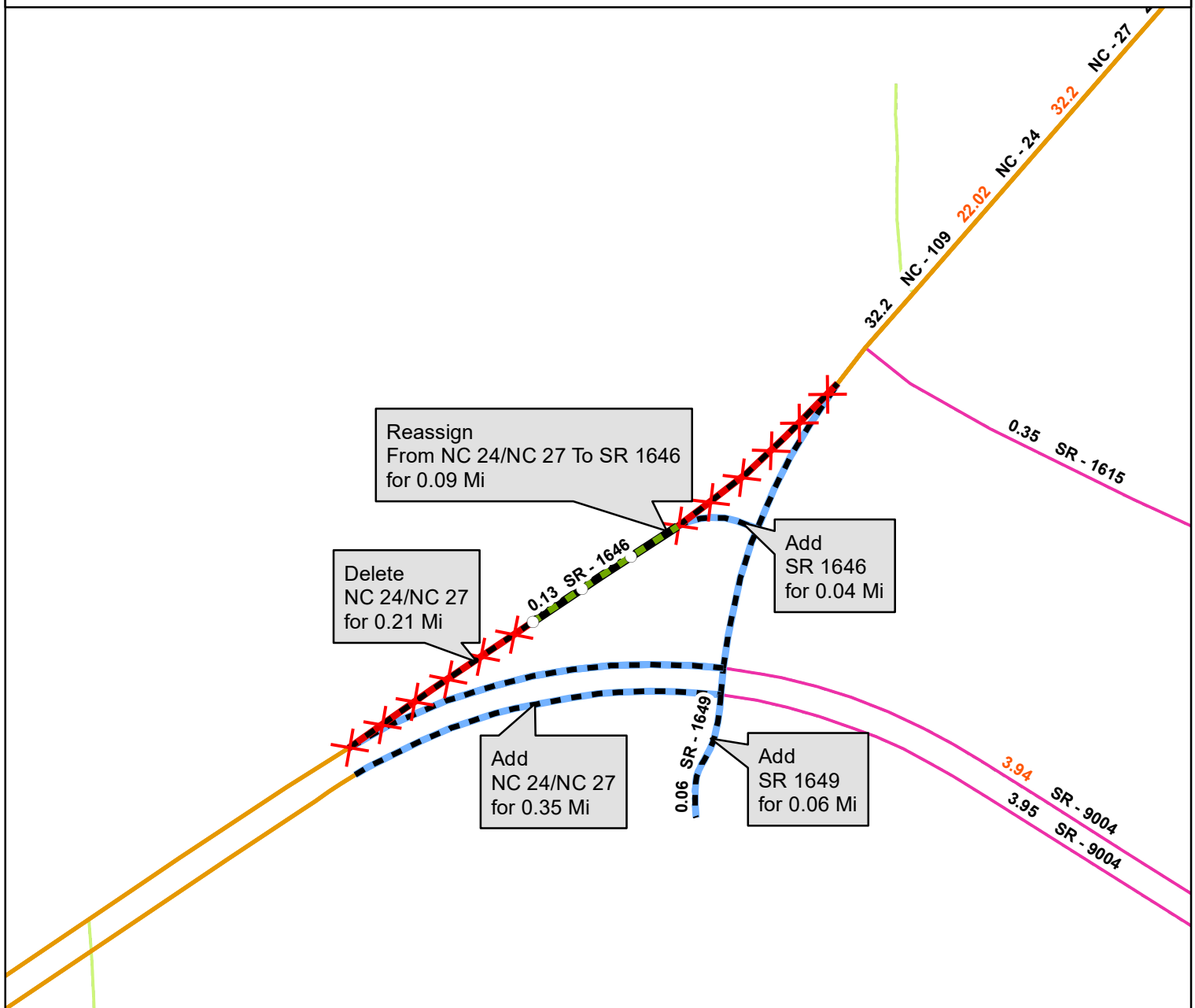
Delete SR 1613 for 0.03 Mi

Add SR 1613 for 0.01 Mi

**Legend**

- Addition
- Deletion
- Reassignment
- SR
- NC
- US
- Interstate
- Ramp
- Non-System
- Obliterated





Reassign  
From NC 24/NC 27 To SR 1646  
for 0.09 Mi

Delete  
NC 24/NC 27  
for 0.21 Mi

Add  
NC 24/NC 27  
for 0.35 Mi

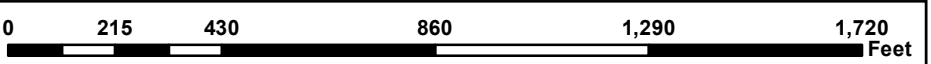
Add  
SR 1646  
for 0.04 Mi

Add  
SR 1649  
for 0.06 Mi

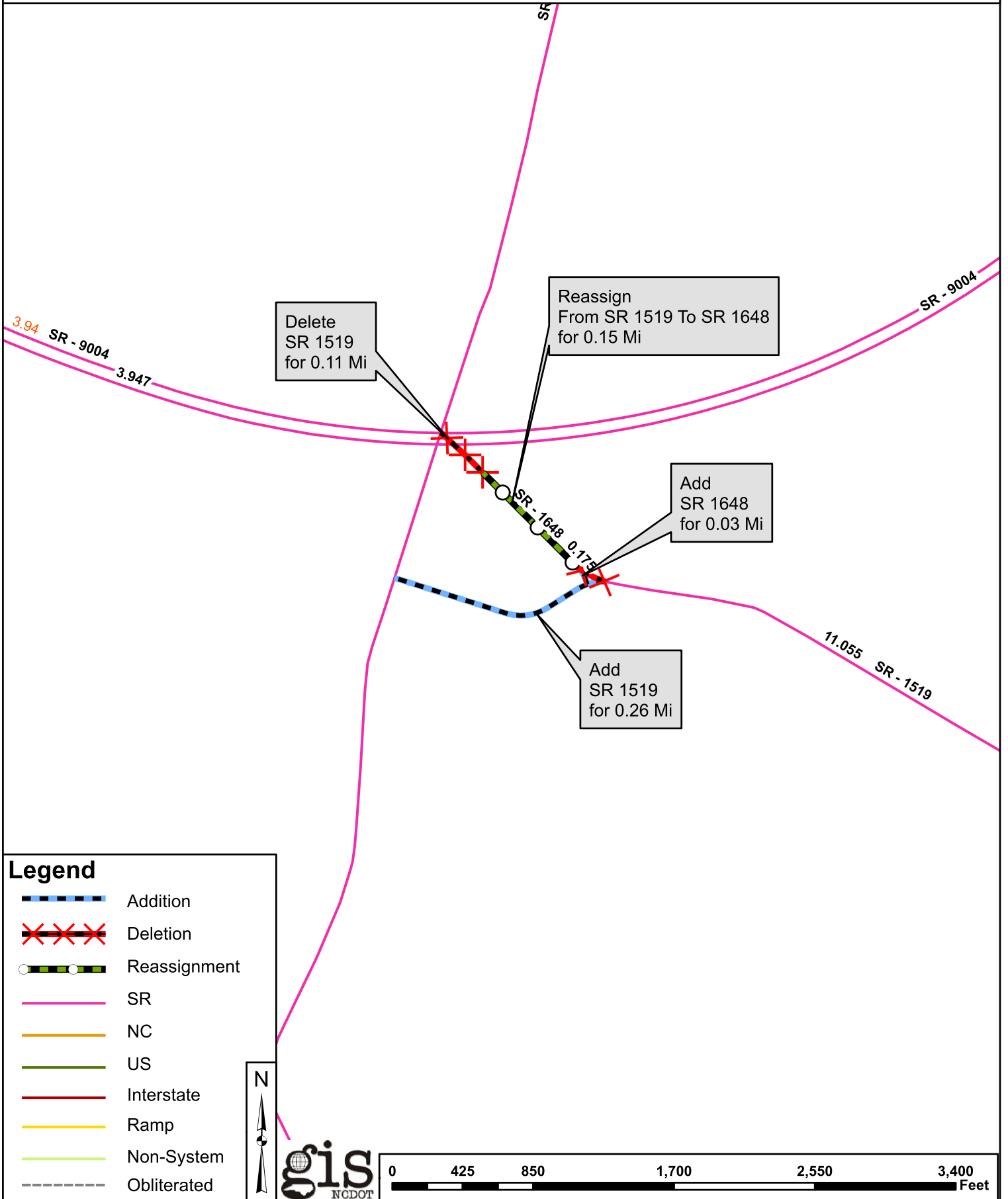
**Legend**

- Addition
- Deletion
- Reassignment
- SR
- NC
- US
- Interstate
- Ramp
- Non-System
- Obliterated

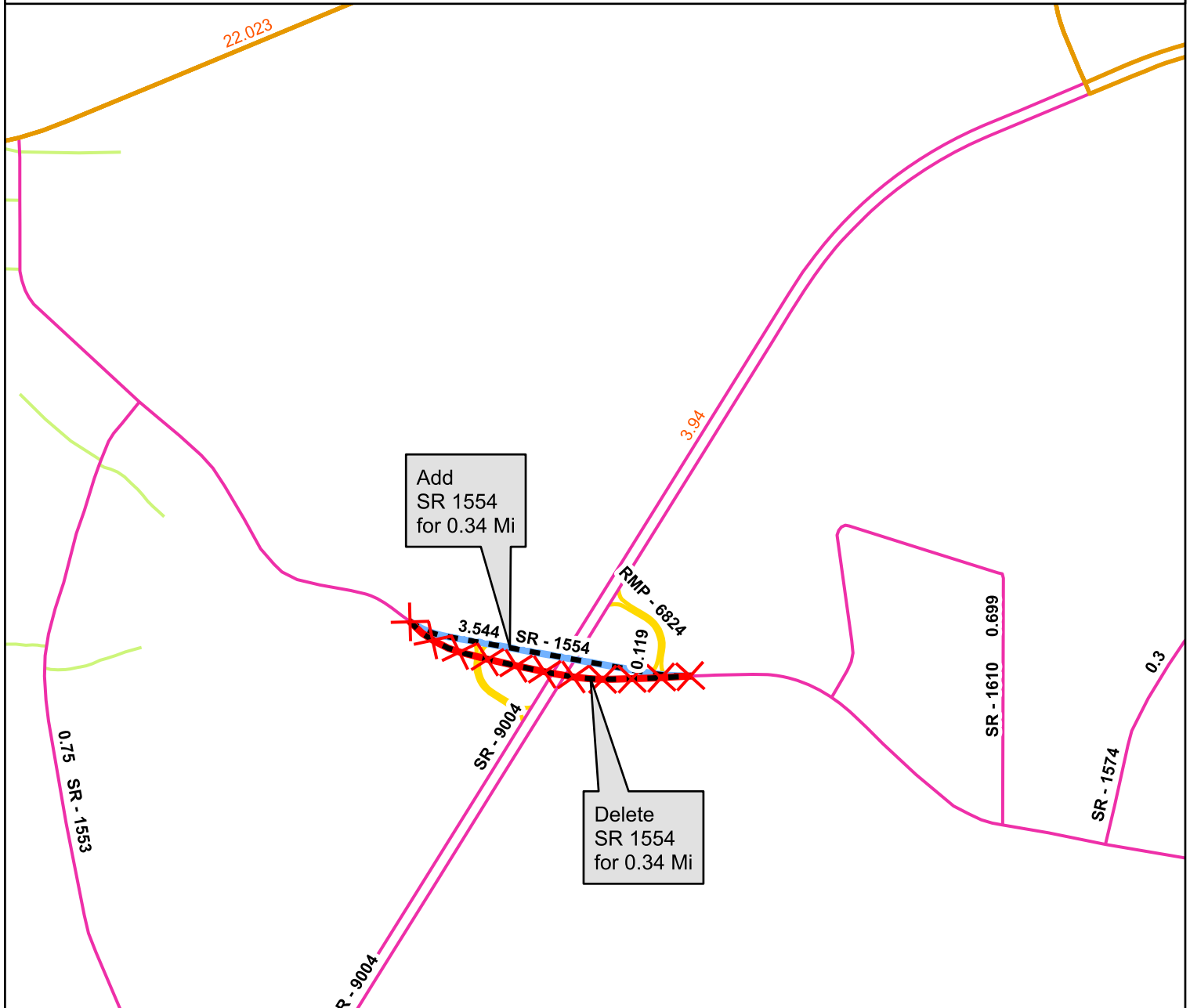
N






Map C



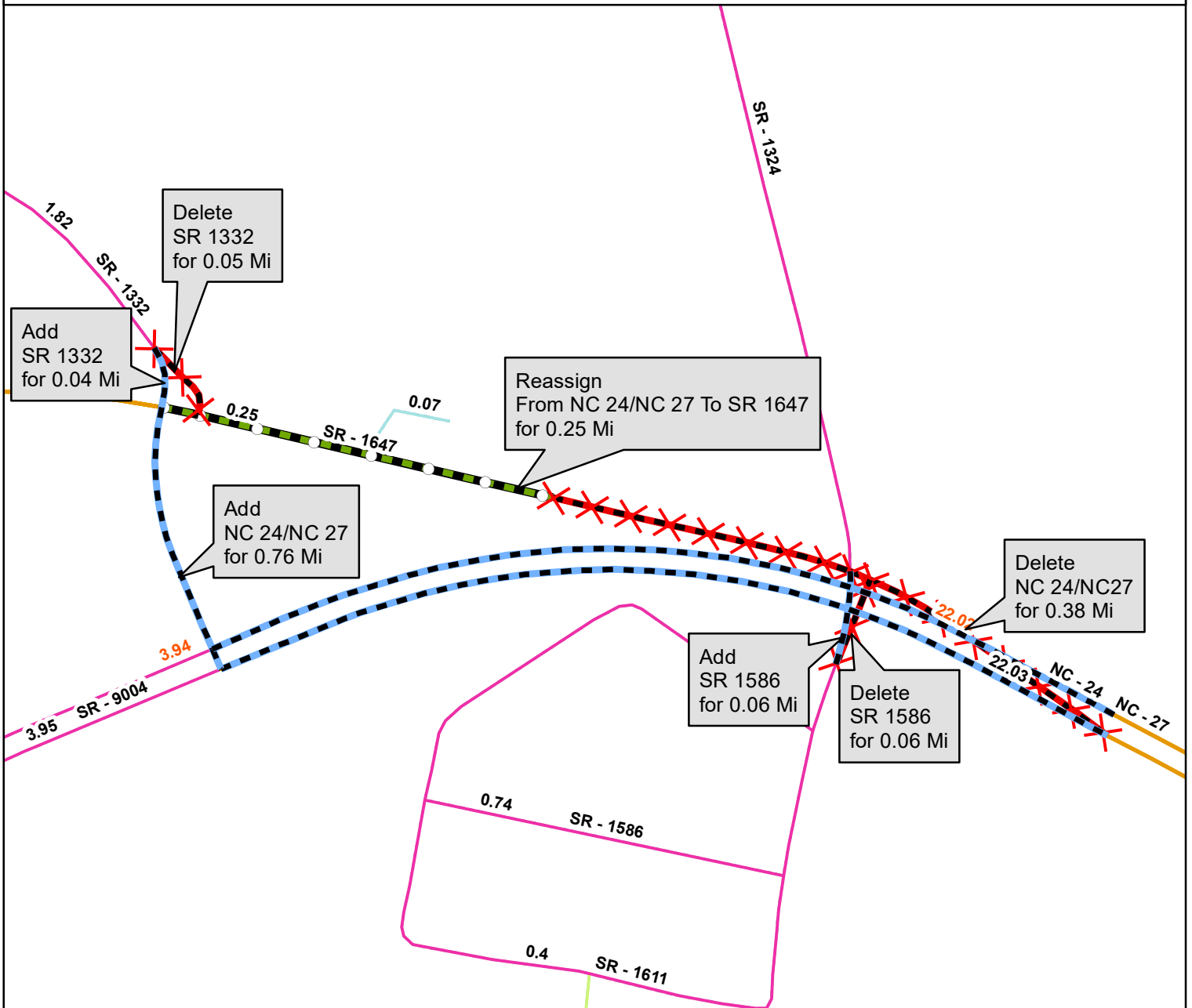
Map D



Legend

-  Addition
-  Deletion
-  Reassignment
-  SR
-  NC
-  US
-  Interstate
-  Ramp
-  Non-System
-  Obliterated





**Legend**

- Addition
- Deletion
- Reassignment
- SR
- NC
- US
- Interstate
- Ramp
- Non-System
- Obliterated

N

0 280 560 1,120 1,680 2,240 Feet



Map F

