



STATE OF NORTH CAROLINA
DEPARTMENT OF TRANSPORTATION

ROY COOPER
GOVERNOR

JAMES H. TROGDON, III
SECRETARY

DATE: June 20, 2019
TO: Mr. Michael A. Pettyjohn, PE
Division Engineer
Division 11
FROM: John C. Farley
Manager
Geographic Information Systems Unit
SUBJECT: 2019 District 3 Road System Changes

The GIS Unit's Data Conversion Group has been authorized to make the changes indicated below to the state road system. We request that you update the related maps and files in your offices and install appropriate road number signs, if necessary. If our system changes do not conform to the actual conditions in the field, please return this memorandum with recommendations.

Document Number	County	Approval Date
LRS_13150_06-19	WILKES	06/19/2019

Questions or comments about changes should be referred to the GIS Help Desk at GISHelp@ncdot.gov.

Thank you for your assistance.

JCF

cc: BSIP
Bridge Maintenance
Division Right of Way
IMG
Pavement Management
Permit Unit
State Road Maintenance
Traffic Engineering
Traffic Surveys

MAILING ADDRESS:
NC DEPARTMENT OF TRANSPORTATION
GEOGRAPHIC INFORMATION SYSTEMS UNIT
1521 MAIL SERVICE CENTER
RALEIGH, NC 27699-1521

Telephone: (919) 707-2165
FAX: 919-707-2210
Customer Service: 1-877-368-4968
Website: www.ncdot.gov

LOCATION:
4101 CAPITAL BLVD.
RALEIGH, NC 27604

2019 Road System Changes

Project Name: LRS_13150_06-19
Date: 06/19/2019
County: WILKES

Additions

Route	Street Name	Mileage	Map
None			

Deletions

Route	Street Name	Mileage	Map
None			

Reassignments

Existing Route	New Route	Street Name	Mileage	Map
SR 1317	SR 1316	KITE RD	0.49	
SR 1304/SR 1317	SR 1304		0.02	
SR 1317	SR 1454	RUDD MILLER RD	0.23	

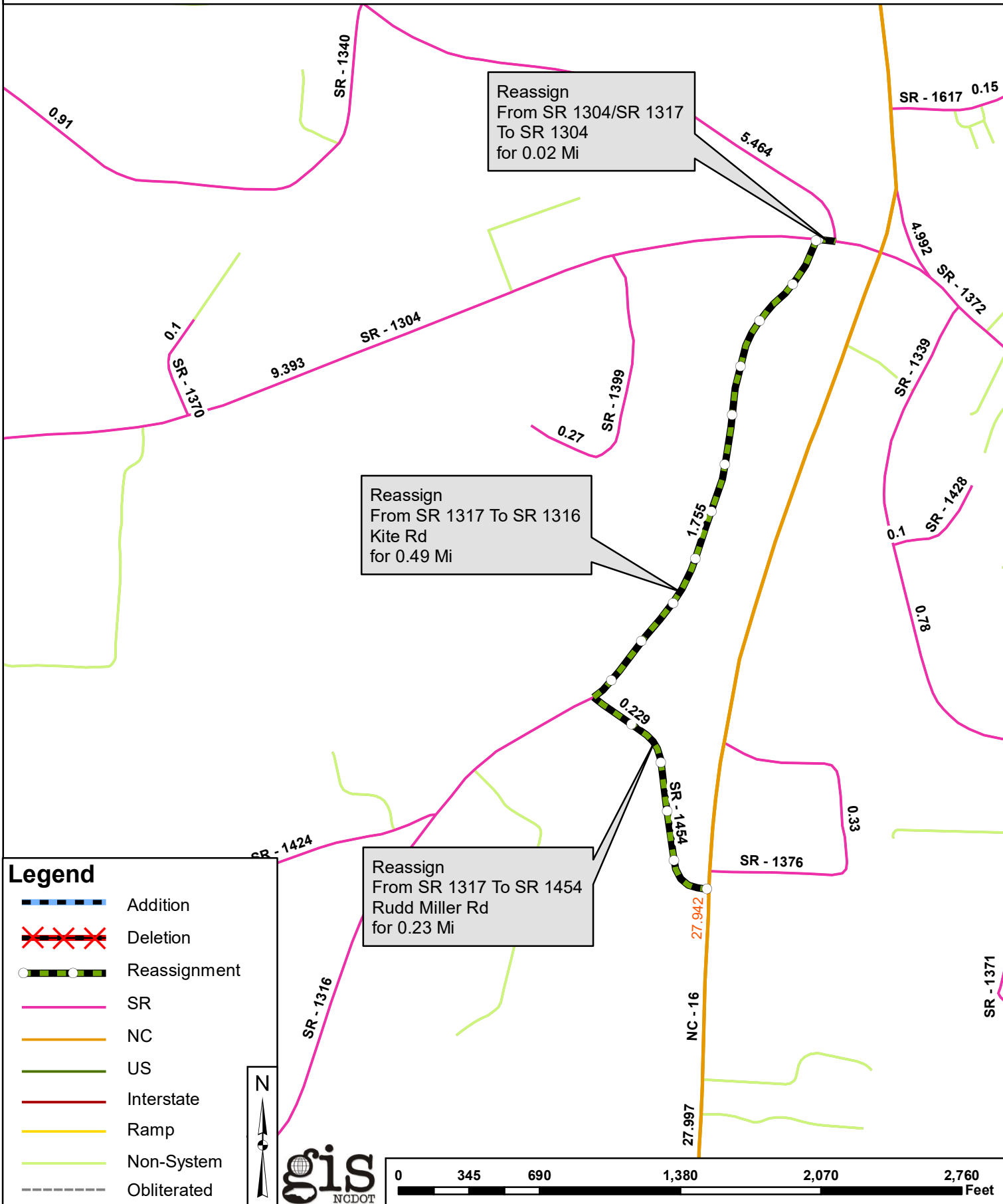
Document Number: LRS_13150_06-19

Route Number(s):
 1304 1316 1317
 1454

Map Date: 06/19/19

County: Wilkes

Approval Date: 06/19/19













Reassign
 From SR 1304/SR 1317
 To SR 1304
 for 0.02 Mi

Reassign
 From SR 1317 To SR 1316
 Kite Rd
 for 0.49 Mi

Reassign
 From SR 1317 To SR 1454
 Rudd Miller Rd
 for 0.23 Mi

Legend

	Addition
	Deletion
	Reassignment
	SR
	NC
	US
	Interstate
	Ramp
	Non-System
	Obliterated

