



STATE OF NORTH CAROLINA
DEPARTMENT OF TRANSPORTATION

ROY COOPER
GOVERNOR

JAMES H. TROGDON, III
SECRETARY

DATE: July 11, 2019
TO: Mr. Mike Mills, PE
 Division Engineer
 Division 7
FROM: John C. Farley
 Manager
 Geographic Information Systems Unit
SUBJECT: 2019 District 2 Road System Changes

The GIS Unit's Data Conversion Group has been authorized to make the changes indicated below to the state road system. We request that you update the related maps and files in your offices and install appropriate road number signs, if necessary. If our system changes do not conform to the actual conditions in the field, please return this memorandum with recommendations.

Document Number	County	Approval Date
Guilford_2019_06_51880	GUILFORD	06/27/2019

Questions or comments about changes should be referred to the GIS Help Desk at GISHelp@ncdot.gov.

Thank you for your assistance.

JCF

cc: BSIP
 Bridge Maintenance
 Division Right of Way
 IMG
 Pavement Management
 Permit Unit
 State Road Maintenance
 Traffic Engineering
 Traffic Surveys

MAILING ADDRESS:
 NC DEPARTMENT OF TRANSPORTATION
 GEOGRAPHIC INFORMATION SYSTEMS UNIT
 1521 MAIL SERVICE CENTER
 RALEIGH, NC 27699-1521

Telephone: (919) 707-2165
 FAX: 919-707-2210
 Customer Service: 1-877-368-4968
 Website: www.ncdot.gov

LOCATION:
 4101 CAPITAL BLVD.
 RALEIGH, NC 27604

2019 Road System Changes

Petition Name: Guilford_2019_06_51880
Date: 06/27/2019
County: GUILFORD

Additions

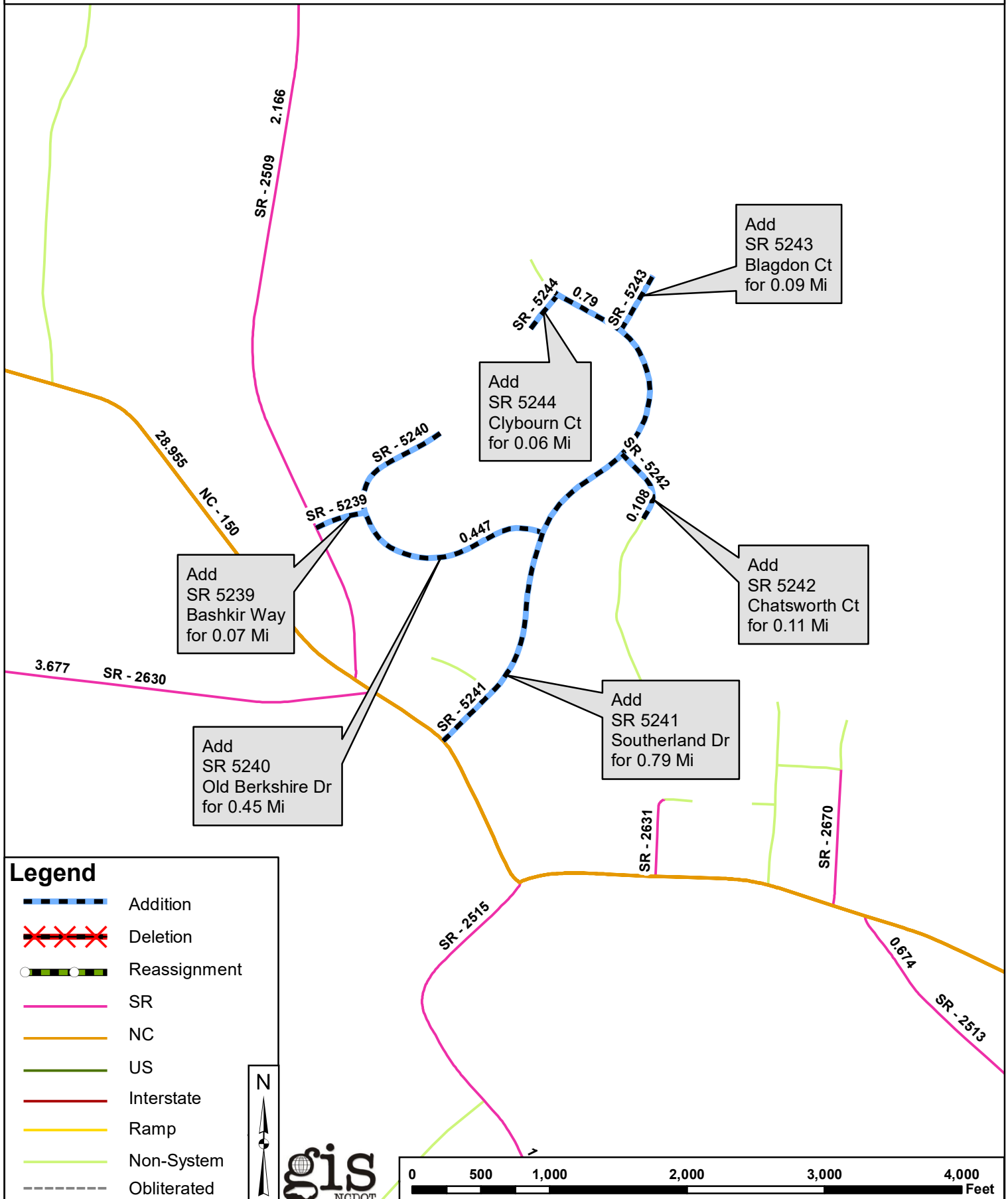
Route	Street Name	Mileage	Map
SR 5241	SOUTHERLAND DR	0.79	
SR 5242	CHATSWORTH CT	0.11	
SR 5239	BASHKIR WAY	0.07	
SR 5240	OLD BERKSHIRE DR	0.45	
SR 5243	BLAGDON CT	0.09	
SR 5244	CLYBOURN CT	0.06	

Deletions

Route	Street Name	Mileage	Map
None			

Reassignments

Existing Route	New Route	Street Name	Mileage	Map
None				



Add SR 5243 Blagdon Ct for 0.09 Mi

Add SR 5244 Clybourn Ct for 0.06 Mi











Add SR 5242 Chatsworth Ct for 0.11 Mi

Add SR 5239 Bashkir Way for 0.07 Mi

Add SR 5241 Southerland Dr for 0.79 Mi

Add SR 5240 Old Berkshire Dr for 0.45 Mi

Legend

-  Addition
-  Deletion
-  Reassignment
-  SR
-  NC
-  US
-  Interstate
-  Ramp
-  Non-System
-  Obliterated

