



STATE OF NORTH CAROLINA  
DEPARTMENT OF TRANSPORTATION

ROY COOPER  
GOVERNOR

JAMES H. TROGDON, III  
SECRETARY

**DATE:** September 11, 2018  
**TO:** Mr. Louis Mitchell, PE  
Division Engineer  
Division 10  
**FROM:** Mr. John C. Farley, GISP, CPM  
Manager  
Geographic Information Systems Unit  
**SUBJECT:** 2018 District 2 Road System Changes

The GIS Unit's Data Conversion Group has been authorized to make the changes indicated below to the state road system. We request that you update the related maps and files in your offices and install appropriate road number signs, if necessary. If our system changes do not conform to the actual conditions in the field, please return this memorandum with recommendations.

Petition	County	Approval Date
MECKLENBURG_2018_09_51696	MECKLENBURG	9/6/2018

Questions or comments about changes should be referred to the GIS Help Desk at GISHelp@ncdot.gov.

Thank you for your assistance.

JCF

cc: BSIP  
Bridge Maintenance  
Division Right of Way  
IMG  
Pavement Management  
Permit Unit  
State Road Maintenance  
Traffic Engineering  
Traffic Surveys

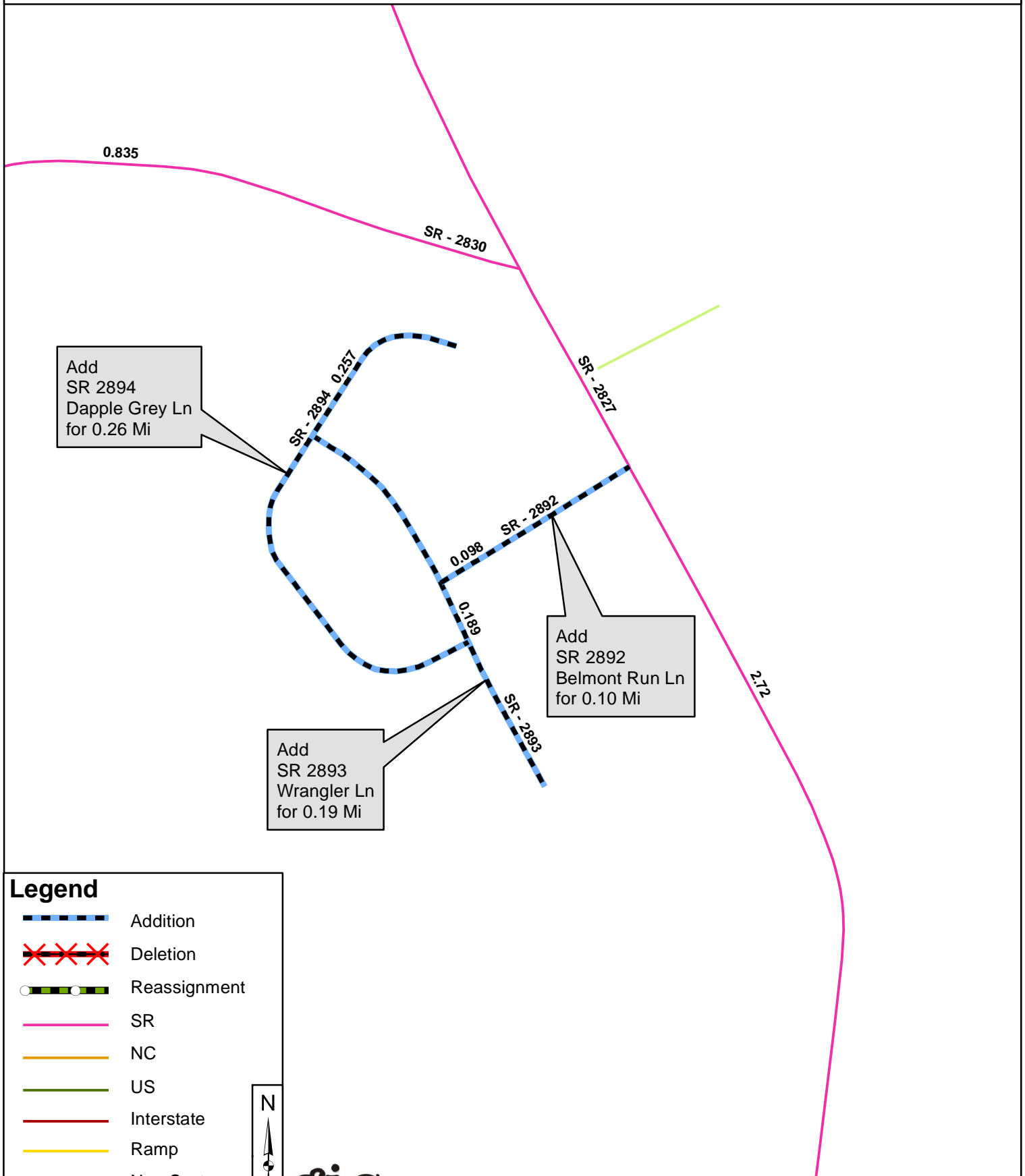
*Mailing Address:*  
NC DEPARTMENT OF TRANSPORTATION  
GEOGRAPHIC INFORMATION SYSTEMS  
1521 MAIL SERVICE CENTER  
RALEIGH, NC 27699-1521

*Telephone:* (919) 707-2165  
*Fax:* (919) 707-2210  
*Customer Service:* 1-877-368-4968  
*Website:* www.ncdot.gov

*Location:*  
4101 CAPITAL BLVD.  
RALEIGH, NC 27604  
FAX: (919) 707-2214

# 2018 ROAD SYSTEM CHANGES

PETITION	COUNTY	APPROVAL DATE	ROUTE NUMBER	PORTION REASSIGNED TO	STREET NAME	LENGTH (miles)	TYPE OF CHANGE	REMARKS (See Attached Map)
MECKLENBURG_2018_09_5 1696	MECKLENBURG	9/6/2018	SR 2894		DAPPLE GREY LN	0.26	SYSTEM ADDITION VIA PETITION	
MECKLENBURG_2018_09_5 1696	MECKLENBURG	9/6/2018	SR 2893		WRANGLER LN	0.19	SYSTEM ADDITION VIA PETITION	
MECKLENBURG_2018_09_5 1696	MECKLENBURG	9/6/2018	SR 2892		BELMONT RUN LN	0.10	SYSTEM ADDITION VIA PETITION	













Add  
SR 2894  
Dapple Grey Ln  
for 0.26 Mi

Add  
SR 2892  
Belmont Run Ln  
for 0.10 Mi

Add  
SR 2893  
Wrangler Ln  
for 0.19 Mi

**Legend**

-  Addition
-  Deletion
-  Reassignment
-  SR
-  NC
-  US
-  Interstate
-  Ramp
-  Non-System
-  Obliterated

