



STATE OF NORTH CAROLINA  
DEPARTMENT OF TRANSPORTATION

ROY COOPER  
GOVERNOR

JAMES H. TROGDON, III  
SECRETARY

**DATE:** September 10, 2018  
**TO:** Mr. J.D. Jennings, PE  
Division Engineer  
Division 1  
**FROM:** Mr. John C. Farley, GISP, CPM  
Manager  
Geographic Information Systems Unit  
**SUBJECT:** 2018 District 1 Road System Changes

The GIS Unit's Data Conversion Group has been authorized to make the changes indicated below to the state road system. We request that you update the related maps and files in your offices and install appropriate road number signs, if necessary. If our system changes do not conform to the actual conditions in the field, please return this memorandum with recommendations.

Petition	County	Approval Date
CURRITICK_2018_09_51684	CURRITUCK	9/6/2018

Questions or comments about changes should be referred to the GIS Help Desk at [GISHelp@ncdot.gov](mailto:GISHelp@ncdot.gov).

Thank you for your assistance.

JCF

cc: BSIP  
Bridge Maintenance  
Division Right of Way  
IMG  
Pavement Management  
Permit Unit  
State Road Maintenance  
Traffic Engineering  
Traffic Surveys

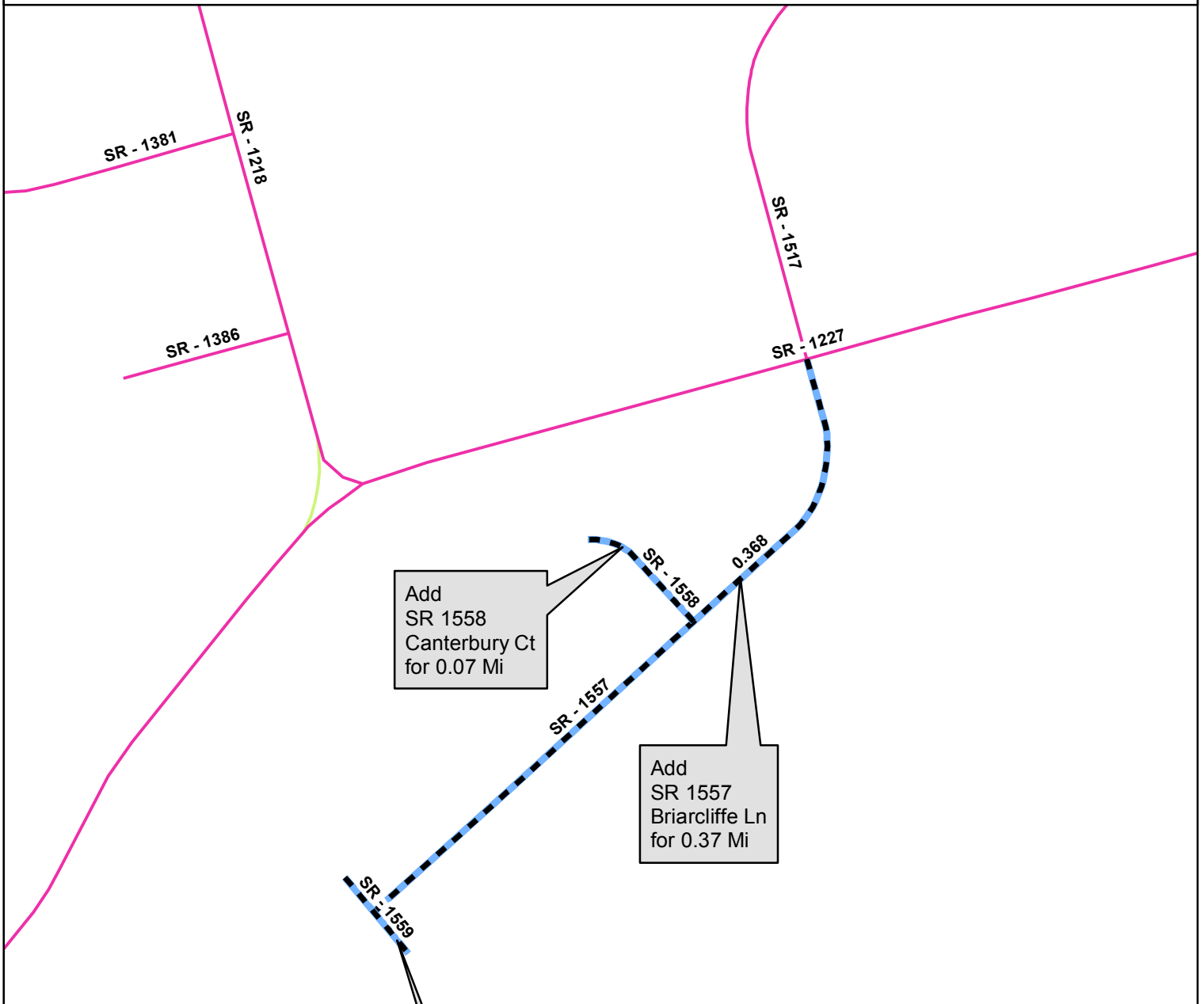
*Mailing Address:*  
NC DEPARTMENT OF TRANSPORTATION  
GEOGRAPHIC INFORMATION SYSTEMS  
1521 MAIL SERVICE CENTER  
RALEIGH, NC 27699-1521

*Telephone:* (919) 707-2165  
*Fax:* (919) 707-2210  
*Customer Service:* 1-877-368-4968  
*Website:* [www.ncdot.gov](http://www.ncdot.gov)

*Location:*  
4101 CAPITAL BLVD.  
RALEIGH, NC 27604  
FAX: (919) 707-2214

# 2018 ROAD SYSTEM CHANGES

PETITION	COUNTY	APPROVAL DATE	ROUTE NUMBER	PORTION REASSIGNED TO	STREET NAME	LENGTH (miles)	TYPE OF CHANGE	REMARKS (See Attached Map)
CURRITICK_2018_09_51684	CURRITUCK	9/6/2018	SR 1559		DERBY DR	0.05	SYSTEM ADDITION VIA PETITION	
CURRITICK_2018_09_51684	CURRITUCK	9/6/2018	SR 1558		CANTERBURY CT	0.07	SYSTEM ADDITION VIA PETITION	
CURRITICK_2018_09_51684	CURRITUCK	9/6/2018	SR 1557		BRIARCLIFFE LN	0.37	SYSTEM ADDITION VIA PETITION	













Add  
SR 1558  
Canterbury Ct  
for 0.07 Mi

Add  
SR 1557  
Briarcliffe Ln  
for 0.37 Mi

Add  
SR 1559  
Derby Dr  
for 0.05 Mi

**Legend**

-  Addition
-  Deletion
-  Reassignment
-  SR
-  NC
-  US
-  Interstate
-  Ramp
-  Non-System
-  Obliterated

