



STATE OF NORTH CAROLINA
DEPARTMENT OF TRANSPORTATION

ROY COOPER
GOVERNOR

J.R. "JOEY" HOPKINS
SECRETARY

DATE: January 30, 2024
TO: Wright R. Archer, III, PE
Division Engineer
Division 7
FROM: Erin Lesh, GISP
Supervisor, Spatial Data Operations Group
Geographic Information Systems Unit
SUBJECT: 2024 District 2 Road System Changes - **REVISED**

The GIS Unit's Spatial Data Operations Group has been authorized to make the changes indicated below to the state road system. We request that you update the related maps and files in your offices and install appropriate road number signs, if necessary. If our system changes do not conform to the actual conditions in the field, please return this memorandum with recommendations.

Document Number	County	Approval Date
R-2413C_041	GUILFORD	12/27/2016

Questions or comments about changes should be referred to the GIS Help Desk at GISHelp@ncdot.gov.

Thank you for your assistance.

EAL

- cc: BSIP
- Bridge Maintenance
- Division Right of Way
- IMG
- Pavement Management
- Permit Unit
- State Road Maintenance
- Traffic Engineering
- Traffic Surveys

MAILING ADDRESS:
NC DEPARTMENT OF TRANSPORTATION
GEOGRAPHIC INFORMATION SYSTEMS UNIT
1521 MAIL SERVICE CENTER
RALEIGH, NC 27699-1521

Telephone: (919) 707-2165
FAX: 919-707-2210
Customer Service: 1-877-368-4968
Website: www.ncdot.gov

LOCATION:
1020 BIRCH RIDGE DR
RALEIGH, NC 27610

2024 Road System Changes

TIP Name: R-2413C_041
Date: 12/27/2016
County: GUILFORD

Additions

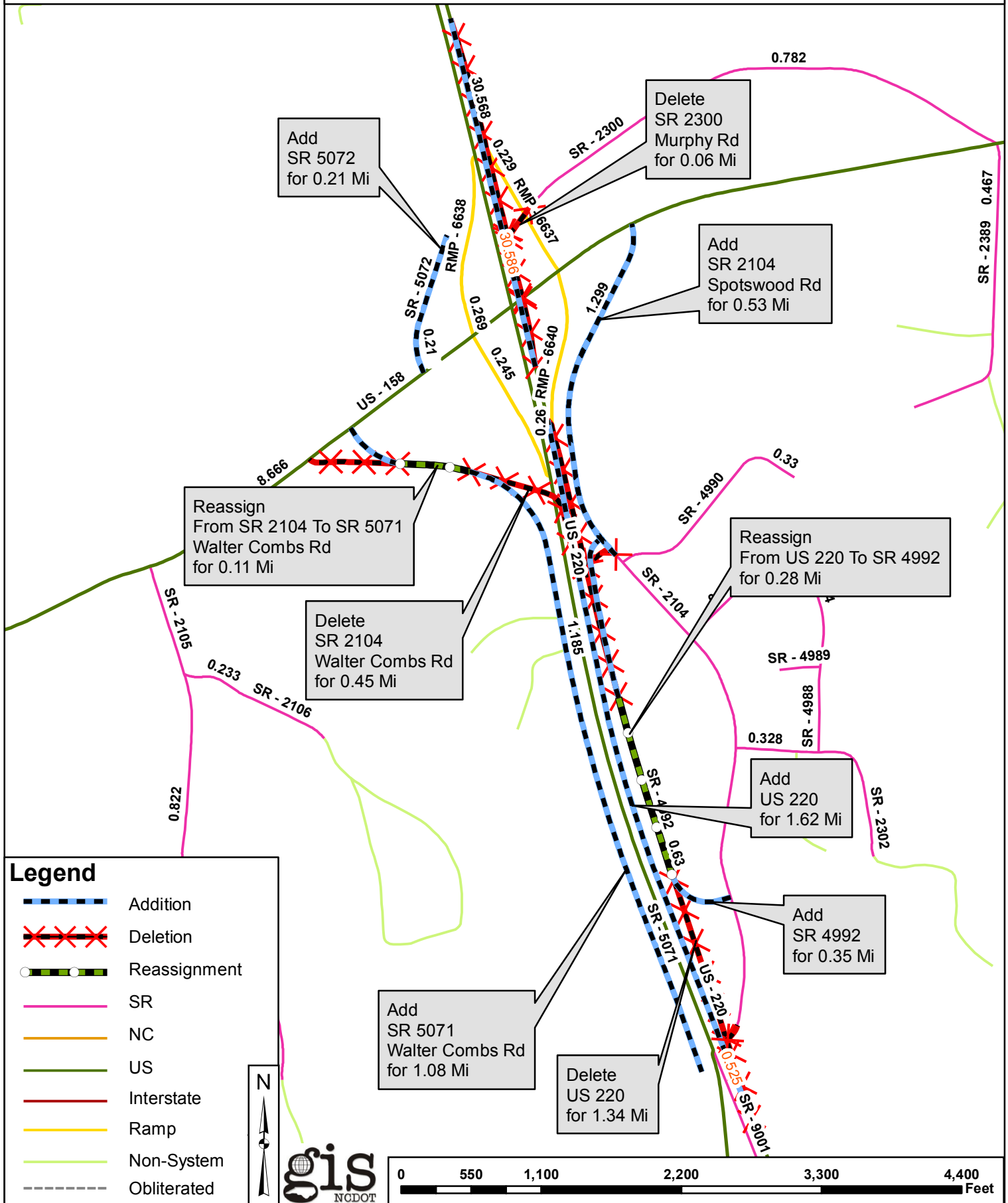
Route	Street Name	Mileage	Map
US 220		0.44	B
US 220		1.62	A
SR 4991		0.56	B
SR 9001		0.26	B
SR 5071	WALTER COMBS RD	1.08	A
SR 5072		0.21	A
SR 2104	SPOTSWOOD RD	0.53	A
SR 4992		0.35	A

Deletions

Route	Street Name	Mileage	Map
US 220		0.44	B
US 220		1.34	A
SR 2300	MURPHY RD	0.06	A
SR 2104	WALTER COMBS RD	0.45	A

Reassignments

Existing Route	New Route	Street Name	Mileage	Map
US 220	SR 4992		0.28	A
SR 2104	SR 5071	WALTER COMBS RD	0.11	A



Add
SR 5072
for 0.21 Mi

Delete
SR 2300
Murphy Rd
for 0.06 Mi

Add
SR 2104
Spotswood Rd
for 0.53 Mi

Reassign
From SR 2104 To SR 5071
Walter Combs Rd
for 0.11 Mi

Delete
SR 2104
Walter Combs Rd
for 0.45 Mi

Reassign
From US 220 To SR 4992
for 0.28 Mi

Add
US 220
for 1.62 Mi

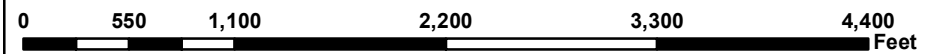
Add
SR 4992
for 0.35 Mi

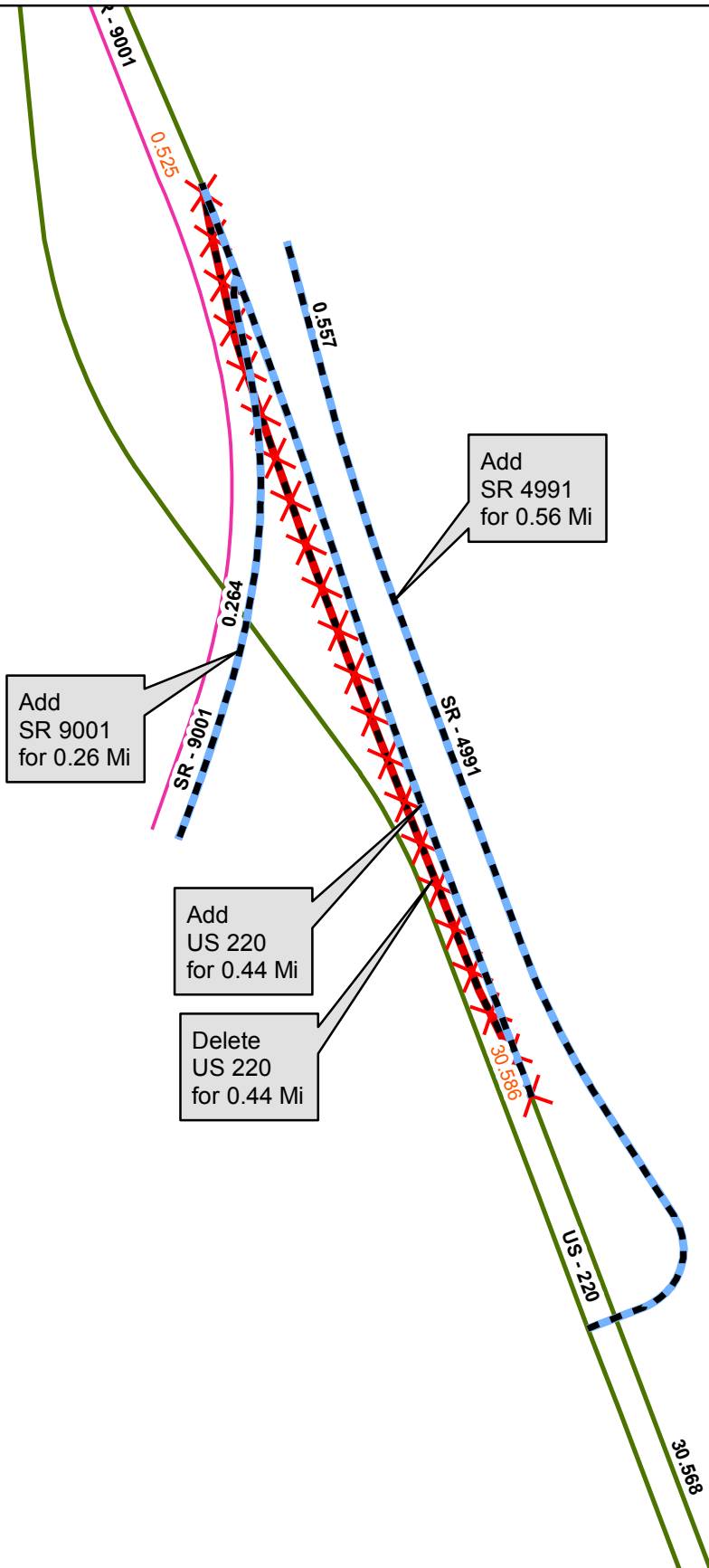
Add
SR 5071
Walter Combs Rd
for 1.08 Mi

Delete
US 220
for 1.34 Mi

Legend

- Addition
- Deletion
- Reassignment
- SR
- NC
- US
- Interstate
- Ramp
- Non-System
- Obliterated





Add
SR 9001
for 0.26 Mi

Add
SR 4991
for 0.56 Mi

Add
US 220
for 0.44 Mi

Delete
US 220
for 0.44 Mi

Legend

-  Addition
-  Deletion
-  Reassignment
-  SR
-  NC
-  US
-  Interstate
-  Ramp
-  Non-System
-  Obliterated

