



STATE OF NORTH CAROLINA
DEPARTMENT OF TRANSPORTATION

ROY COOPER
GOVERNOR

JAMES H. TROGDON, III
SECRETARY

DATE: May 22, 2018
TO: Mr. Louis Mitchell, PE
Division Engineer
Division 10
FROM: Mr. John C. Farley, GISP, CPM
Manager
Geographic Information Systems Unit
SUBJECT: 2018 District 2 Road System Changes

The GIS Unit's Data Conversion Group has been authorized to make the changes indicated below to the state road system. We request that you update the related maps and files in your offices and install appropriate road number signs, if necessary. If our system changes do not conform to the actual conditions in the field, please return this memorandum with recommendations.

Petition	County	Approval Date
MECKLENBURG 2018_05_51621	MECKLENBURG	5/3/2018

Questions or comments about changes should be referred to the GIS Help Desk at GISHelp@ncdot.gov.

Thank you for your assistance.

JCF

cc: BSIP
Bridge Maintenance
Division Right of Way
IMG
Pavement Management
Permit Unit
State Road Maintenance
Traffic Engineering
Traffic Surveys

Mailing Address:
NC DEPARTMENT OF TRANSPORTATION
GEOGRAPHIC INFORMATION SYSTEMS
1521 MAIL SERVICE CENTER
RALEIGH, NC 27699-1521

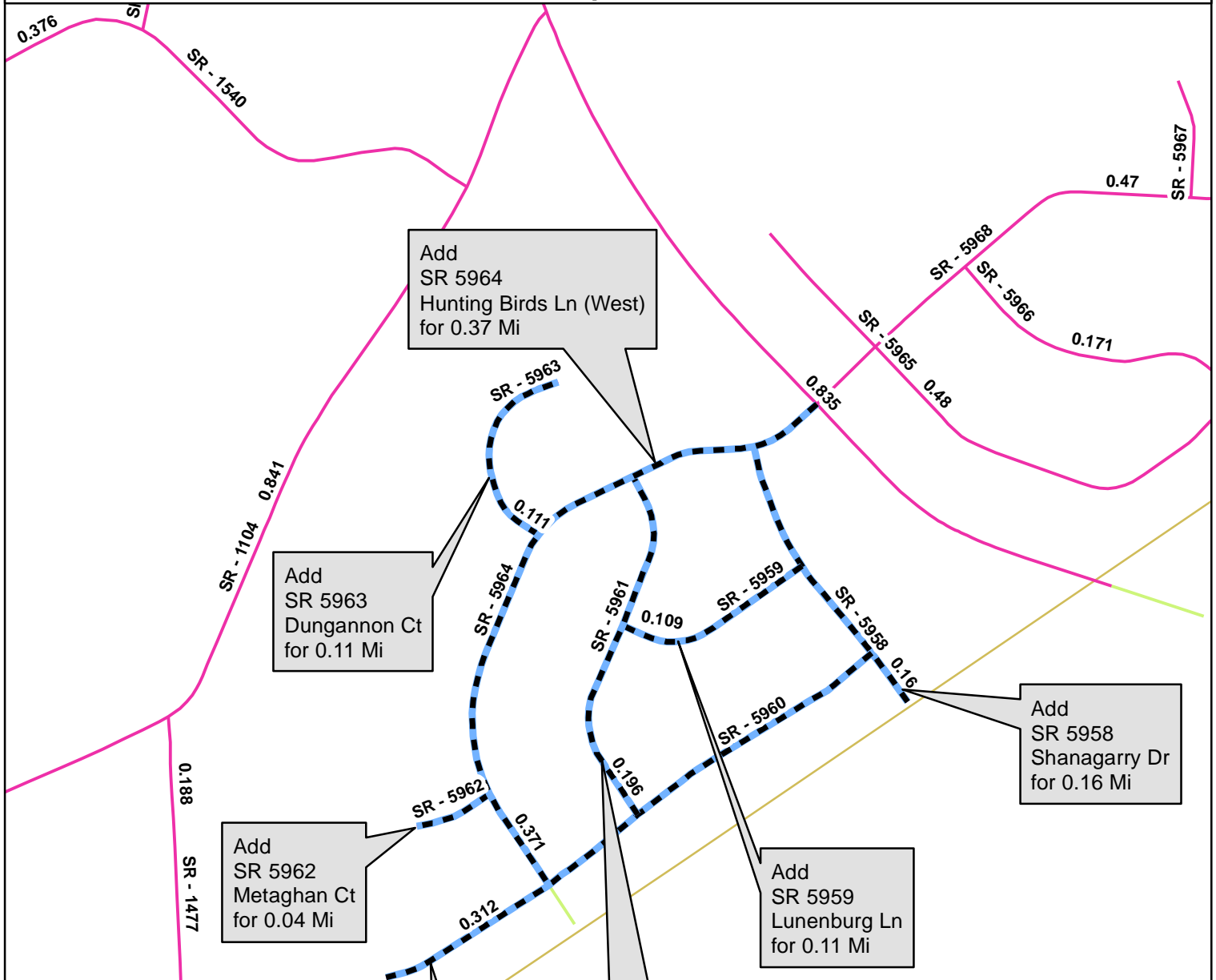
Telephone: (919) 707-2165
Fax: (919) 707-2210
Customer Service: 1-877-368-4968
Website: www.ncdot.gov

Location:
4101 CAPITAL BLVD.
RALEIGH, NC 27604
FAX: (919) 707-2214

2018 ROAD SYSTEM CHANGES

PETITION	COUNTY	APPROVAL DATE	ROUTE NUMBER	PORTION REASSIGNED TO	STREET NAME	LENGTH (miles)	TYPE OF CHANGE	REMARKS (See Attached Map)
MECKLENBURG 2018_05_51621	MECKLENBURG	5/3/2018	SR 5968		HUNTING BIRDS LANE (EAST)	0.47	SYSTEM ADDITION VIA PETITION	MAP B, SEGMENT
MECKLENBURG 2018_05_51621	MECKLENBURG	5/3/2018	SR 5967		CARLOW HILLS PL	0.06	SYSTEM ADDITION VIA PETITION	MAP B, SEGMENT
MECKLENBURG 2018_05_51621	MECKLENBURG	5/3/2018	SR 5966		KINNEGAL LN	0.17	SYSTEM ADDITION VIA PETITION	MAP B, SEGMENT
MECKLENBURG 2018_05_51621	MECKLENBURG	5/3/2018	SR 5965		BRANNOCK HILLS DR	0.48	SYSTEM ADDITION VIA PETITION	MAP B, SEGMENT
MECKLENBURG 2018_05_51621	MECKLENBURG	5/3/2018	SR 5964		HUNTING BIRDS LN (WEST)	0.37	SYSTEM ADDITION VIA PETITION	MAP A, SEGMENT
MECKLENBURG 2018_05_51621	MECKLENBURG	5/3/2018	SR 5963		DUNGANNON CT	0.11	SYSTEM ADDITION VIA PETITION	MAP A, SEGMENT
MECKLENBURG 2018_05_51621	MECKLENBURG	5/3/2018	SR 5962		METAGHAN CT	0.04	SYSTEM ADDITION VIA PETITION	MAP A, SEGMENT
MECKLENBURG 2018_05_51621	MECKLENBURG	5/3/2018	SR 5961		CAVANSHIRE TRL	0.19	SYSTEM ADDITION VIA PETITION	MAP A, SEGMENT
MECKLENBURG 2018_05_51621	MECKLENBURG	5/3/2018	SR 5960		GLENDUFF PL	0.31	SYSTEM ADDITION VIA PETITION	MAP A, SEGMENT
MECKLENBURG 2018_05_51621	MECKLENBURG	5/3/2018	SR 5959		LUNENBURG LN	0.11	SYSTEM ADDITION VIA PETITION	MAP A, SEGMENT
MECKLENBURG 2018_05_51621	MECKLENBURG	5/3/2018	SR 5958		SHANAGARRY DR	0.16	SYSTEM ADDITION VIA PETITION	MAP A, SEGMENT


Map A



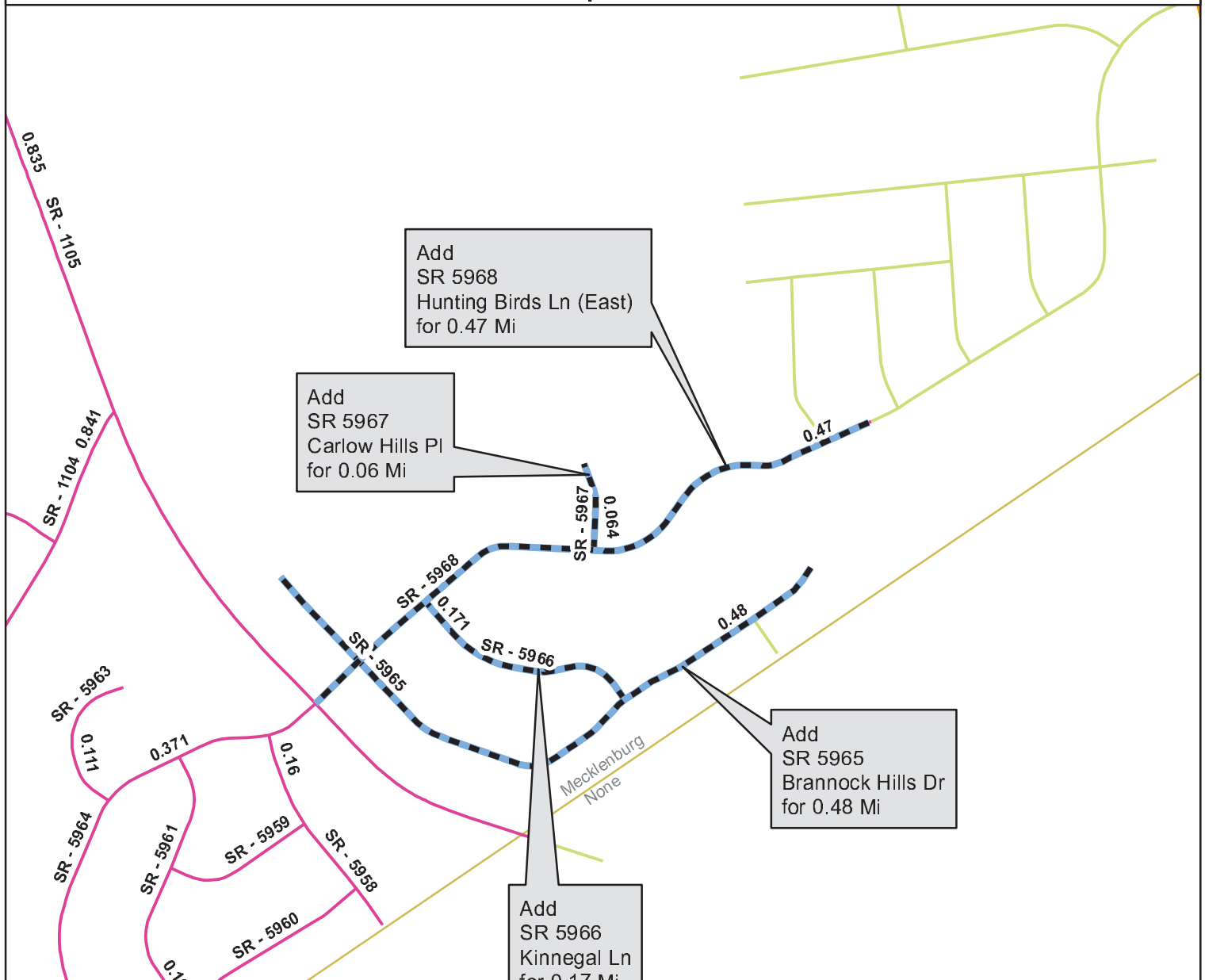
Legend

- Addition
- Deletion
- Reassignment
- SR
- NC
- US
- Interstate
- Ramp
- Non-System
- Obliterated
- County Boundary

Map A also includes a north arrow and a scale bar in feet (0 to 1,880).



Map B



Legend

- Addition
- Deletion
- Reassignment
- SR
- NC
- US
- Interstate
- Ramp
- Non-System
- Obliterated
- County Boundary

N
↑

