



STATE OF NORTH CAROLINA
DEPARTMENT OF TRANSPORTATION

ROY COOPER
GOVERNOR

JAMES H. TROGDON, III
SECRETARY

DATE: June 13, 2018
TO: Mr. Brandon H. Jones, PE
Division Engineer
Division 8
FROM: Mr. John C. Farley, GISP, CPM
Manager
Geographic Information Systems Unit
SUBJECT: 2018 District 1 Road System Changes

The GIS Unit's Data Conversion Group has been authorized to make the changes indicated below to the state road system. We request that you update the related maps and files in your offices and install appropriate road number signs, if necessary. If our system changes do not conform to the actual conditions in the field, please return this memorandum with recommendations.

Petition	County	Approval Date
CHATHAM_2018_05_51629	CHATHAM	5/31/2018

Questions or comments about changes should be referred to the GIS Help Desk at GISHelp@ncdot.gov.

Thank you for your assistance.

JCF

cc: BSIP
Bridge Maintenance
Division Right of Way
IMG
Pavement Management
Permit Unit
State Road Maintenance
Traffic Engineering
Traffic Surveys

Mailing Address:
NC DEPARTMENT OF TRANSPORTATION
GEOGRAPHIC INFORMATION SYSTEMS
1521 MAIL SERVICE CENTER
RALEIGH, NC 27699-1521

Telephone: (919) 707-2165
Fax: (919) 707-2210
Customer Service: 1-877-368-4968
Website: www.ncdot.gov

Location:
4101 CAPITAL BLVD.
RALEIGH, NC 27604
FAX: (919) 707-2214

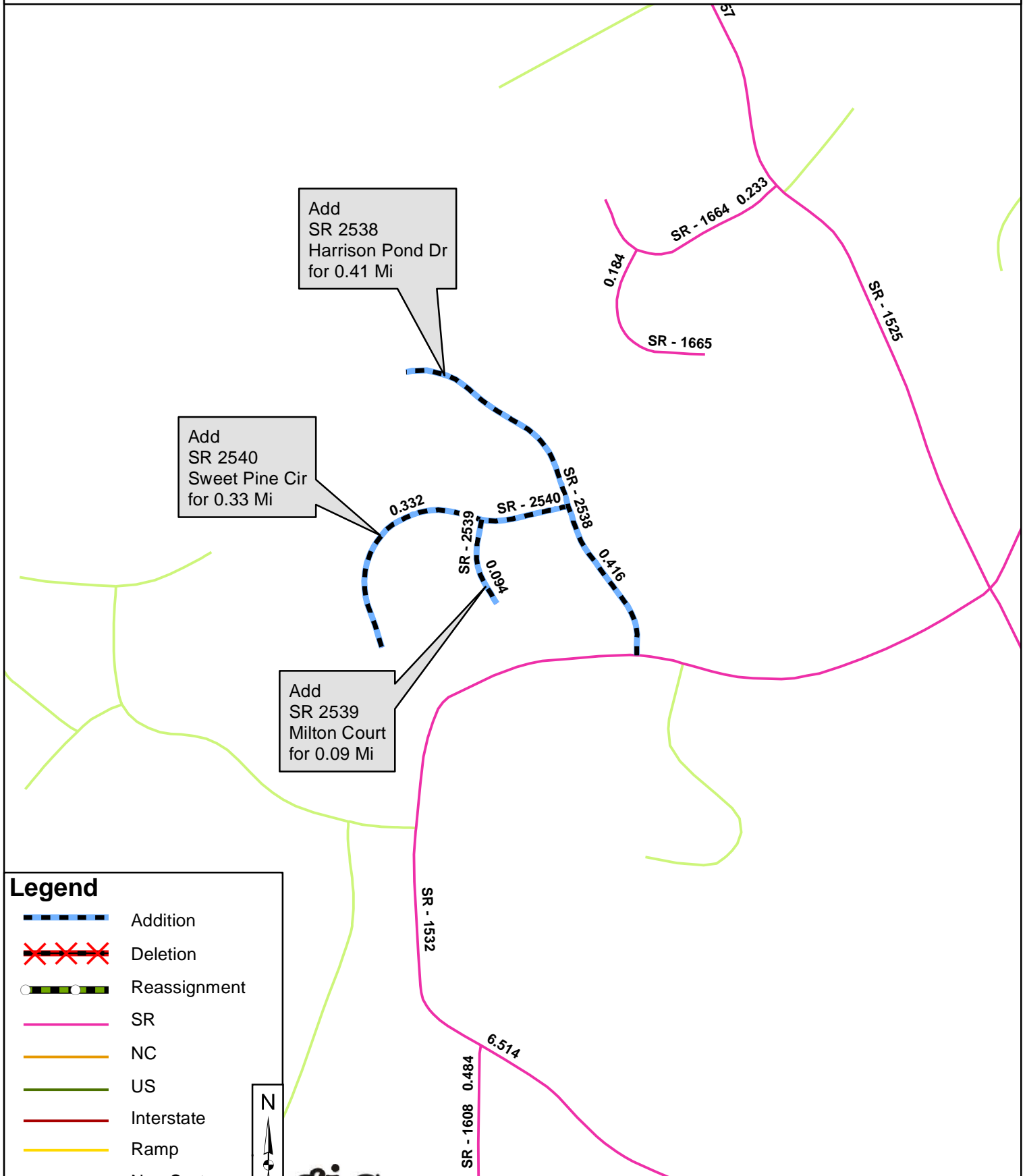
2018 ROAD SYSTEM CHANGES

PETITION	COUNTY	APPROVAL DATE	ROUTE NUMBER	PORTION REASSIGNED TO	STREET NAME	LENGTH (miles)	TYPE OF CHANGE	REMARKS (See Attached Map)
CHATHAM_2018_05_51629	CHATHAM	5/31/2018	SR 2540		SWEET PINE CIR	0.33	SYSTEM ADDITION VIA PETITION	
CHATHAM_2018_05_51629	CHATHAM	5/31/2018	SR 2539		MILTON CT	0.09	SYSTEM ADDITION VIA PETITION	
CHATHAM_2018_05_51629	CHATHAM	5/31/2018	SR 2538		HARRISON POND DR	0.41	SYSTEM ADDITION VIA PETITION	











Add
SR 2538
Harrison Pond Dr
for 0.41 Mi

Add
SR 2540
Sweet Pine Cir
for 0.33 Mi

Add
SR 2539
Milton Court
for 0.09 Mi



Legend

-  Addition
-  Deletion
-  Reassignment
-  SR
-  NC
-  US
-  Interstate
-  Ramp
-  Non-System
-  Obliterated

N

