



STATE OF NORTH CAROLINA
DEPARTMENT OF TRANSPORTATION

ROY COOPER
GOVERNOR

JAMES H. TROGDON, III
SECRETARY

DATE: November 09, 2017
TO: Mark Stafford, PE
Division Engineer
Division 12
FROM: Mr. John C. Farley, GISP, CPM
Manager
Geographic Information Systems Unit
SUBJECT: 2017 District 2 Road Sytem Changes

The GIS Unit's Data Conversion Group has been authorized to make the changes indicated below to the state road system. We request that you update the related maps and files in your offices and install appropriate road number signs, if necessary. If our system changes do not conform to the actual conditions in the field, please return this memorandum with recommendations.

Correction Number	County	Approval Date
COR_049_11-17_1	IREDELL	11/2/2017

Questions or comments about changes should be referred to the GIS Help Desk at GISHelp@ncdot.gov.
Thank you for your assistance.

JCF

cc: BSIP
Bridge Maintenance
Division Right of Way
IMG
Pavement Management
Permit Unit
State Road Maintenance
Traffic Engineering
Traffic Surveys

Mailing Address:
NC DEPARTMENT OF TRANSPORTATION
GEOGRAPHIC INFORMATION SYSTEMS
1521 MAIL SERVICE CENTER
RALEIGH, NC 27699-1521

Telephone: (919) 707-2165
Fax: (919) 707-2210
Customer Service: 1-877-368-4968
Website: www.ncdot.gov

Location:
4101 CAPITAL BLVD.
RALEIGH, NC 27604
FAX: (919) 707-2214

2017 ROAD SYSTEM CHANGES

CORRECTION REQUEST	COUNTY	APPROVAL DATE	NEW ROUTE	EXISTING ROUTE	STREET NAME	LENGTH (miles)	TYPE OF CHANGE	REMARKS (See Attached Map)
COR_049_11-17_1	IREDELL	11/2/2017		SR 2790	AVIATION DRIVE	0.12	SYSTEM DELETION VIA CORRECTION REQUEST	MAP , SEGMENT
COR_049_11-17_1	IREDELL	11/2/2017		SR 1379	AIRPORT ROAD	0.22	SYSTEM DELETION VIA CORRECTION REQUEST	MAP , SEGMENT

Original Document ID: Iredell_2017_08_51413
BOT Date: 08/03/75
Did not include the abandonment of SR 2790
for 0.12 mi

SR - 2712

0.556

0.553

1.823

Delete
SR 2790
Aviation Dr
for 0.12 Mi

Delete
SR 1379
Airport Rd
for 0.22 Mi











SR - 2790

1.823

SR - 1364 1.747

SR - 1365
0.803

Legend

-  Addition
-  Deletion
-  Reassignment
-  SR
-  NC
-  US
-  Interstate
-  Ramp
-  Non-System
-  Obliterated

