



STATE OF NORTH CAROLINA
DEPARTMENT OF TRANSPORTATION

ROY COOPER
GOVERNOR

JAMES H. TROGDON, III
SECRETARY

DATE: October 27, 2017
TO: Mr. Louis Mitchell, PE
Division Engineer
Division 10
FROM: Mr. John C. Farley, GISP, CPM
Manager
Geographic Information Systems Unit
SUBJECT: 2017 District 1 Road System Changes

The GIS Unit's Data Conversion Group has been authorized to make the changes indicated below to the state road system. We request that you update the related maps and files in your offices and install appropriate road number signs, if necessary. If our system changes do not conform to the actual conditions in the field, please return this memorandum with recommendations.

| Petition | County | Approval Date |
|------------------------|----------|---------------|
| CABARRUS_2017_10_51473 | CABARRUS | 10/5/2017 |

Questions or comments about changes should be referred to the GIS Help Desk at GISHelp@ncdot.gov.

Thank you for your assistance.

JCF

cc: BSIP
Bridge Maintenance
Division Right of Way
IMG
Pavement Management
Permit Unit
State Road Maintenance
Traffic Engineering
Traffic Surveys

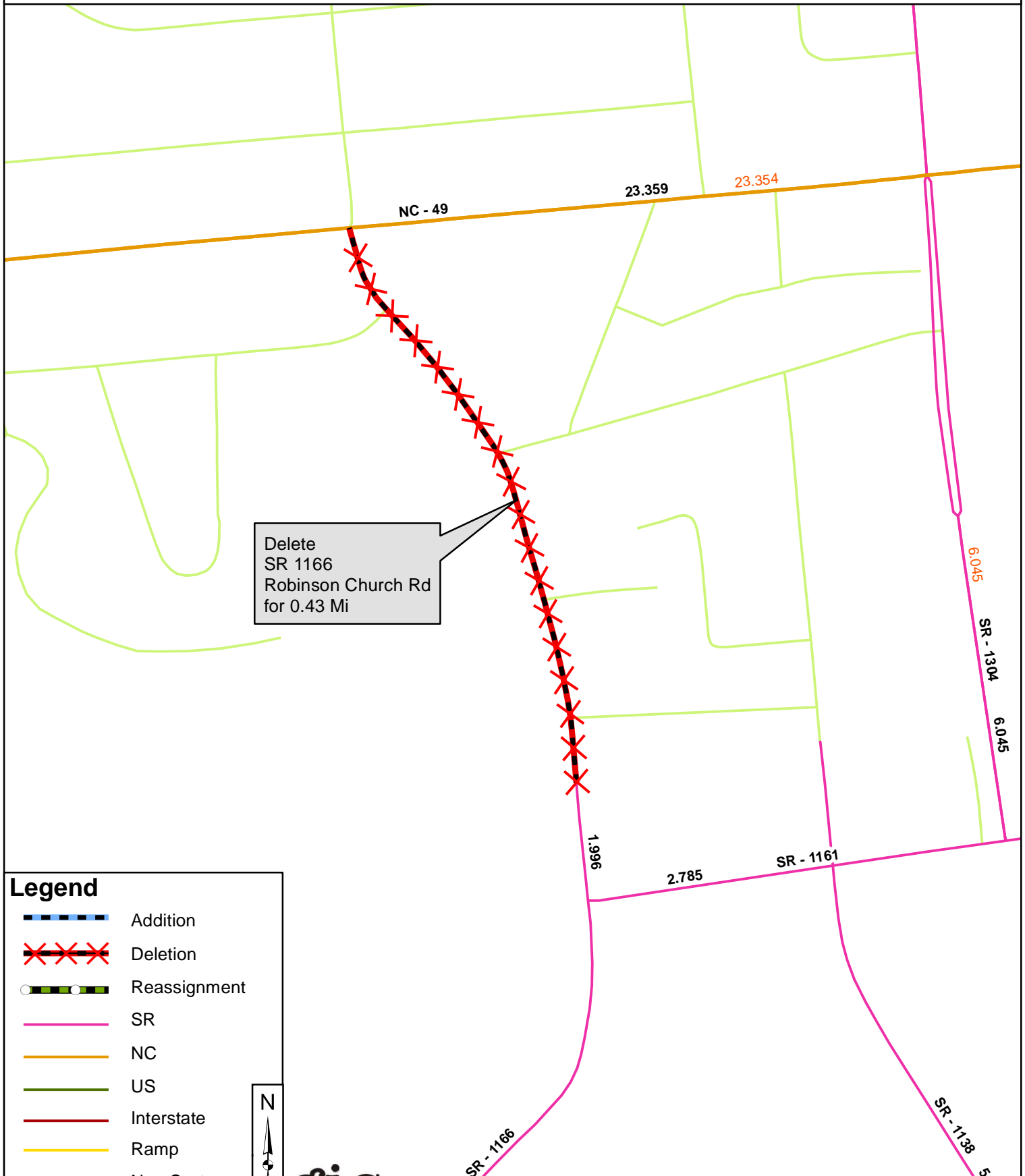
Mailing Address:
NC DEPARTMENT OF TRANSPORTATION
GEOGRAPHIC INFORMATION SYSTEMS
1521 MAIL SERVICE CENTER
RALEIGH, NC 27699-1521

Telephone: (919) 707-2165
Fax: (919) 707-2210
Customer Service: 1-877-368-4968
Website: www.ncdot.gov

Location:
4101 CAPITAL BLVD.
RALEIGH, NC 27604
FAX: (919) 707-2214











2017 ROAD SYSTEM CHANGES

| PETITION | COUNTY | APPROVAL DATE | ROUTE NUMBER | PORTION REASSIGNED TO | STREET NAME | LENGTH (miles) | TYPE OF CHANGE | REMARKS (See Attached Map) |
|------------------------|---------------|--------------------------|-------------------------|----------------------------------|------------------------|---------------------------|------------------------------------|---------------------------------------|
| CABARRUS_2017_10_51473 | CABARRUS | 10/5/2017 | SR 1166 | | ROBINSON CHURCH RD | 0.43 | SYSTEM DELETION VIA PETITION | |



Delete
 SR 1166
 Robinson Church Rd
 for 0.43 Mi

Legend

-  Addition
-  Deletion
-  Reassignment
-  SR
-  NC
-  US
-  Interstate
-  Ramp
-  Non-System
-  Obliterated

