



STATE OF NORTH CAROLINA
DEPARTMENT OF TRANSPORTATION

PATRICK MCCRORY
GOVERNOR

August 30, 2017

NICHOLAS J. TENNYSON
SECRETARY

MEMORANDUM TO: Mark Stafford, PE
Division Engineer
Division 12

FROM: Mr. John C. Farley, GISP, CPM
Manager
Geographic Information Systems Unit

SUBJECT: 2017 District 2 Road System Changes

The GIS Unit's Data Conversion Group has been authorized to make the changes indicated below to the state road system. We request that you update the related maps and files in your offices and install appropriate road number signs, if necessary. If our system changes do not conform to the actual conditions in the field, please return this memorandum with recommendations.

Petition	County	Approval Date
IREDELL_2017_08_51407	IREDELL	8/3/2017

Questions or comments about changes should be referred to the GIS Help Desk at GISHelp@ncdot.gov.
Thank you for your assistance.

JCF

- cc: BSIP
- Bridge Maintenance
- Division Right of Way
- IMG
- Pavement Management
- Permit Unit
- State Road Maintenance
- Traffic Engineering
- Traffic Surveys

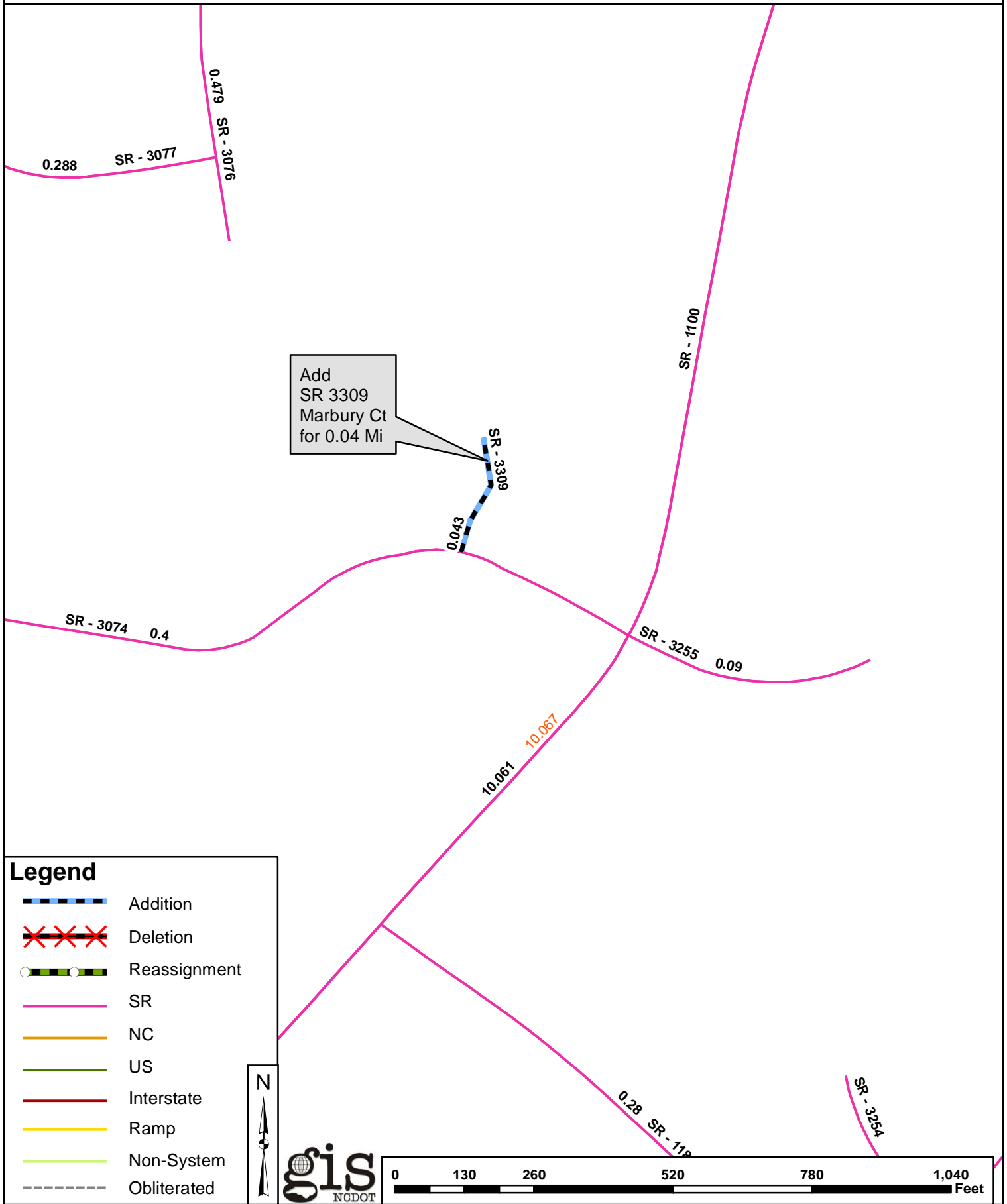
MAILING ADDRESS:
NC DEPARTMENT OF TRANSPORTATION
GEOGRAPHIC INFORMATION SYSTEMS
1521 MAIL SERVICE CENTER
RALEIGH, NC 27699-1521



DELIVERY ADDRESS:
4101 CAPITAL BLVD.
RALEIGH, NC 27604
FAX: (919) 707-2214











2017 ROAD SYSTEM CHANGES

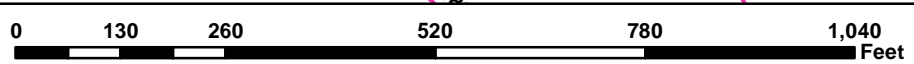
PETITION	COUNTY	APPROVAL DATE	ROUTE NUMBER	PORTION REASSIGNED TO	STREET NAME	LENGTH (miles)	TYPE OF CHANGE	REMARKS (See Attached Map)
IREDELL_2017_08_51407	IREDELL	8/3/2017	SR 3312		KINGSBURY CT	0.07	SYSTEM ADDITION VIA PETITION	MAP D, SEGMENT
IREDELL_2017_08_51407	IREDELL	8/3/2017	SR 3311		WATERHOUSE CT	0.03	SYSTEM ADDITION VIA PETITION	MAP C, SEGMENT
IREDELL_2017_08_51407	IREDELL	8/3/2017	SR 3310		CONWAY CT	0.04	SYSTEM ADDITION VIA PETITION	MAP B, SEGMENT
IREDELL_2017_08_51407	IREDELL	8/3/2017	SR 3309		MARBURY CT	0.04	SYSTEM ADDITION VIA PETITION	MAP A, SEGMENT

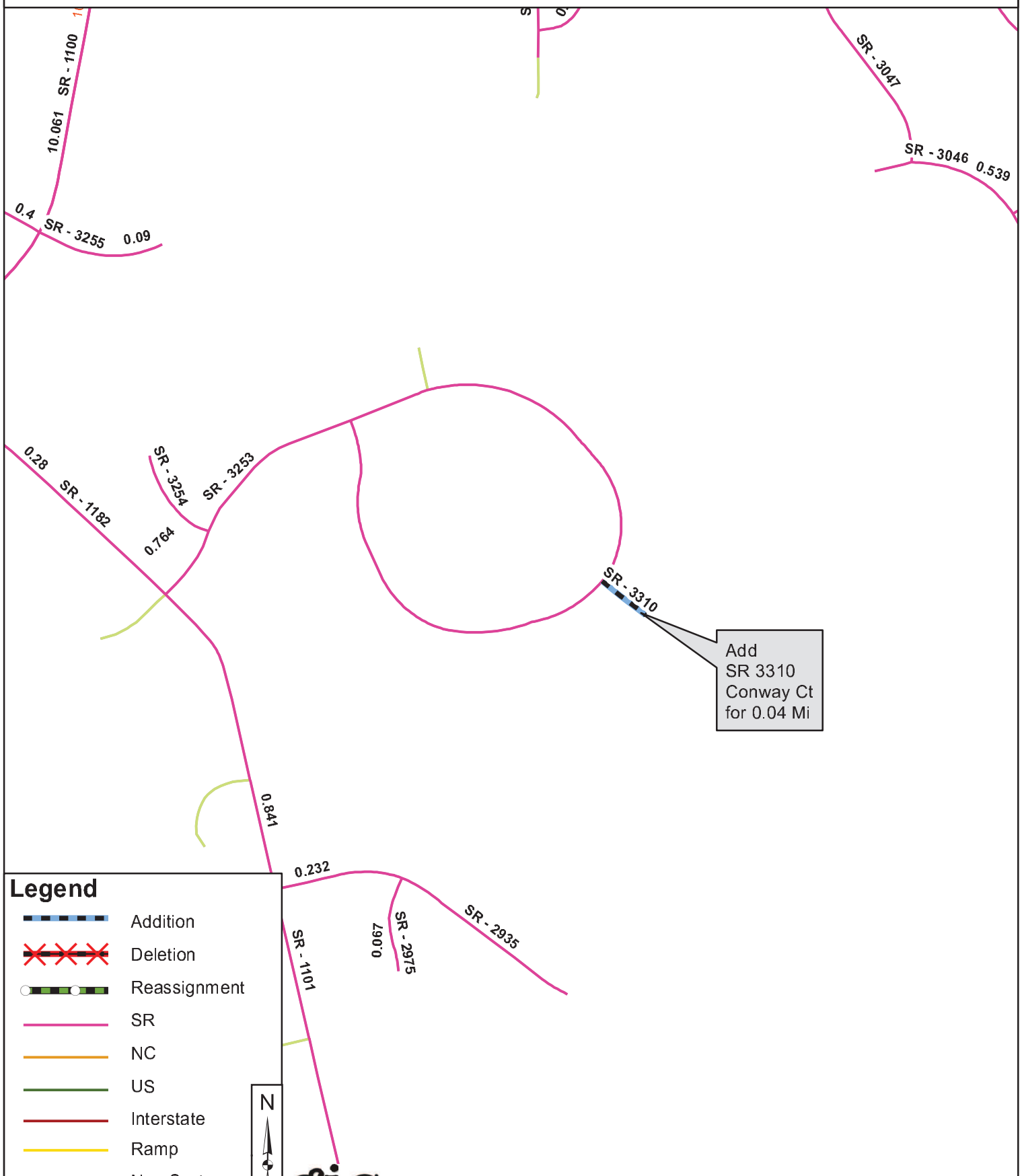


Add
SR 3309
Marbury Ct
for 0.04 Mi

Legend


-  Addition
-  Deletion
-  Reassignment
-  SR
-  NC
-  US
-  Interstate
-  Ramp
-  Non-System
-  Obliterated

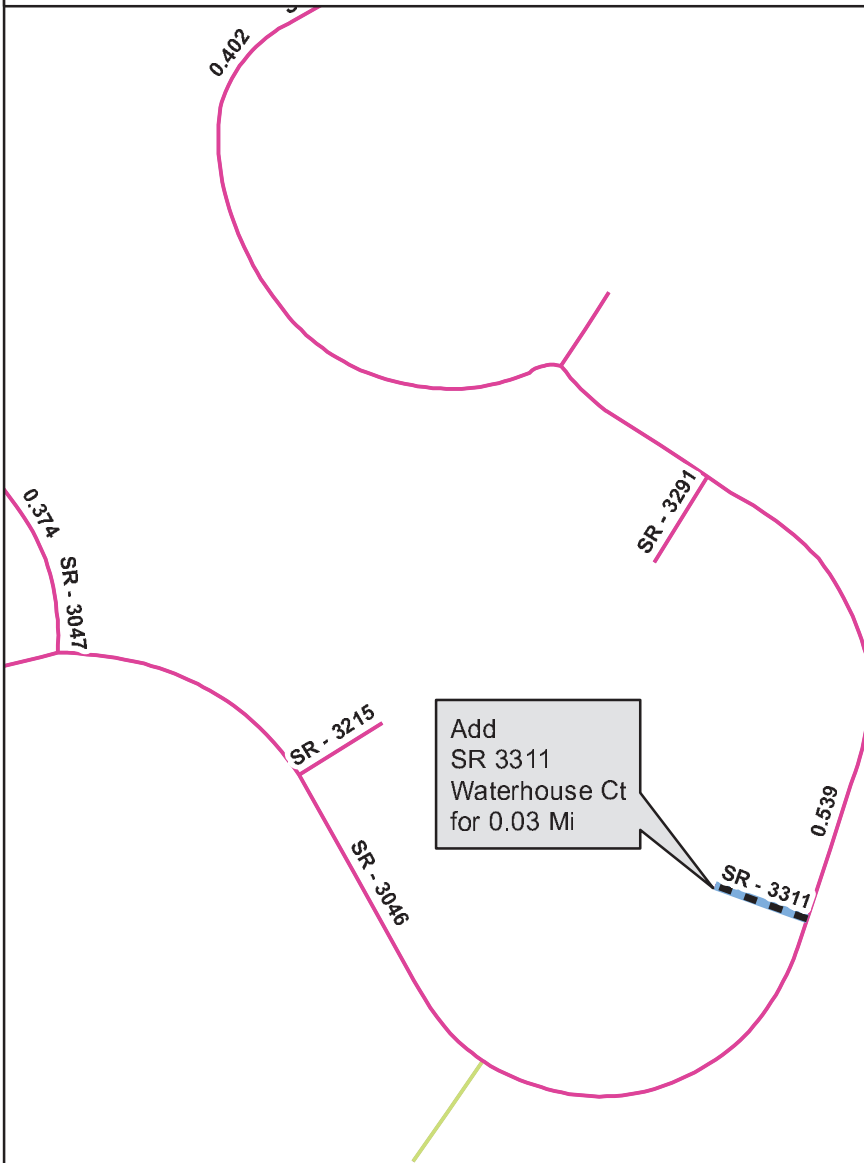




Legend

-  Addition
-  Deletion
-  Reassignment
-  SR
-  NC
-  US
-  Interstate
-  Ramp
-  Non-System
-  Obliterated




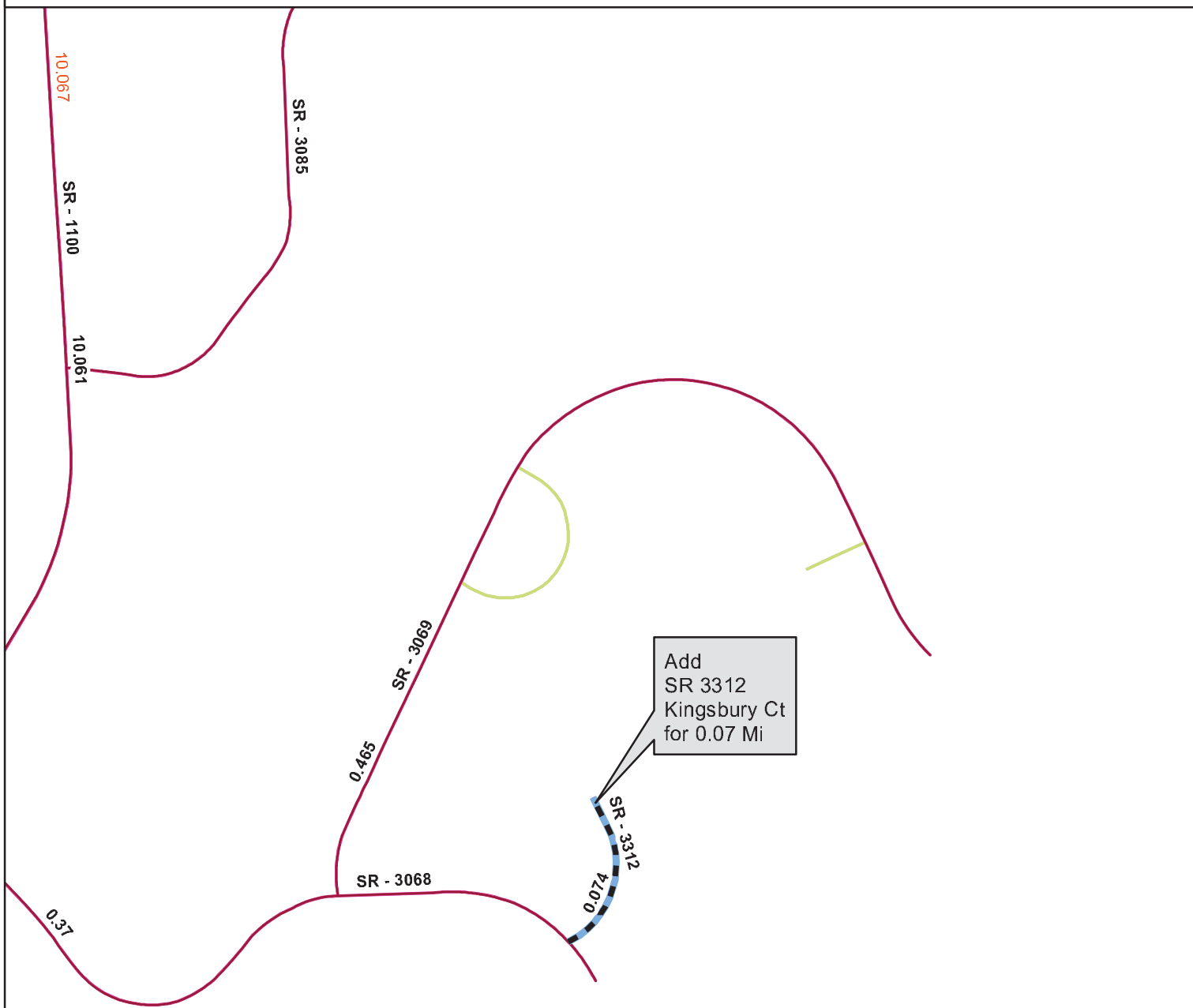


Add
SR 3311
Waterhouse Ct
for 0.03 Mi

Legend

-  Addition
-  Deletion
-  Reassignment
-  SR
-  NC
-  US
-  Interstate
-  Ramp
-  Non-System
-  Obliterated





Legend

- Addition
- Deletion
- Reassignment
- SR
- NC
- US
- Interstate
- Ramp
- Non-System
- Obliterated

