



STATE OF NORTH CAROLINA
DEPARTMENT OF TRANSPORTATION

ROY COOPER
GOVERNOR

JAMES H. TROGDON, III
SECRETARY

DATE: December 15, 2017
TO: Mark Stafford, PE
Division Engineer
Division 12
FROM: Mr. John C. Farley, GISP, CPM
Manager
Geographic Information Systems Unit
SUBJECT: 2017 District 1 Road System Changes

The GIS Unit's Data Conversion Group has been authorized to make the changes indicated below to the state road system. We request that you update the related maps and files in your offices and install appropriate road number signs, if necessary. If our system changes do not conform to the actual conditions in the field, please return this memorandum with recommendations.

Document Number	County	Approval Date
R-2707AA	CLEVELAND	7/18/2017

Questions or comments about changes should be referred to the GIS Help Desk at GISHelp@ncdot.gov.
Thank you for your assistance.

JCF

cc: BSIP
Bridge Maintenance
Division Right of Way
IMG
Pavement Management
Permit Unit
State Road Maintenance
Traffic Engineering
Traffic Surveys

Mailing Address:
NC DEPARTMENT OF TRANSPORTATION
GEOGRAPHIC INFORMATION SYSTEMS
1521 MAIL SERVICE CENTER
RALEIGH, NC 27699-1521

Telephone: (919) 707-2165
Fax: (919) 707-2210
Customer Service: 1-877-368-4968
Website: www.ncdot.gov

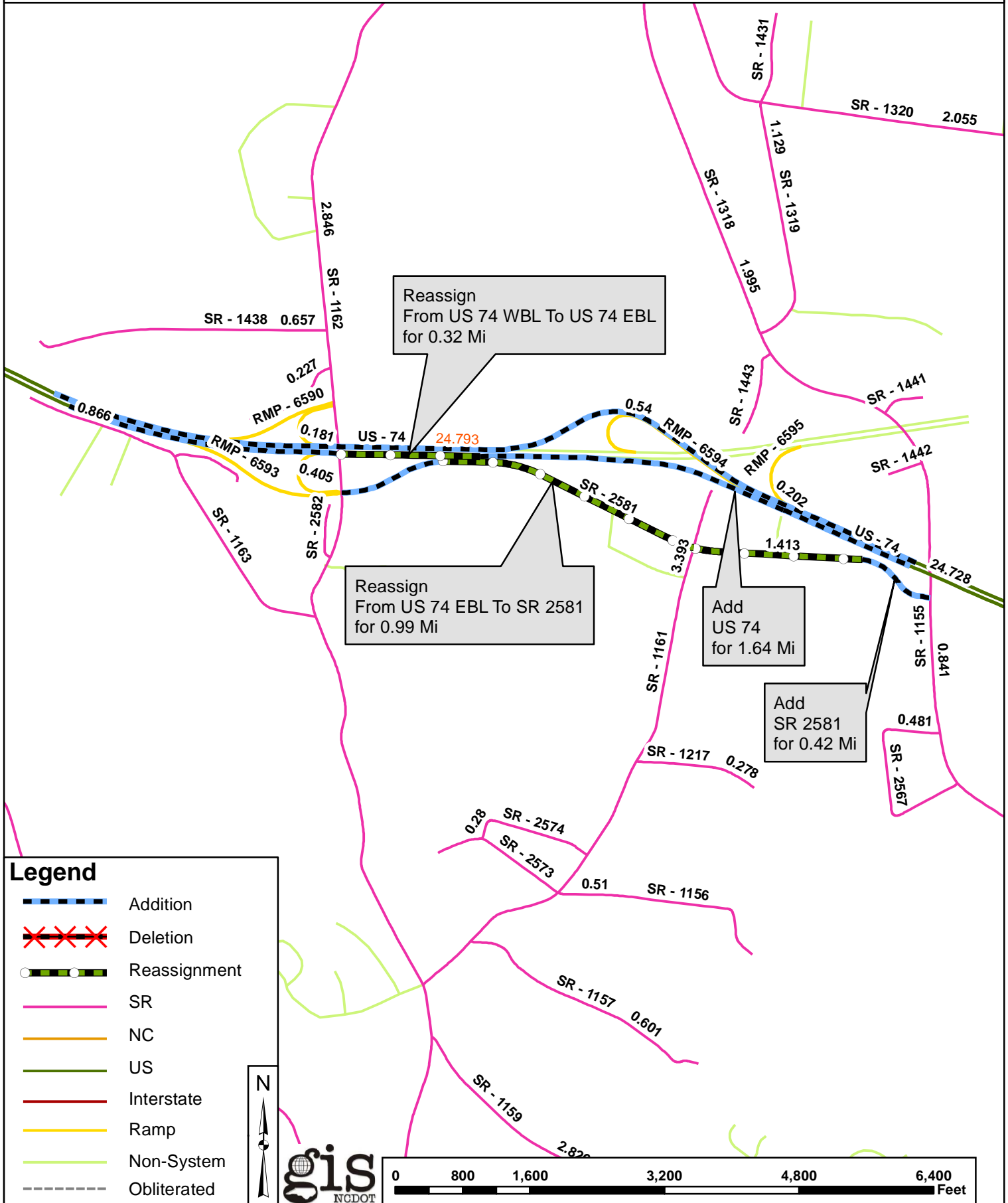
Location:
4101 CAPITAL BLVD.
RALEIGH, NC 27604
FAX: (919) 707-2214

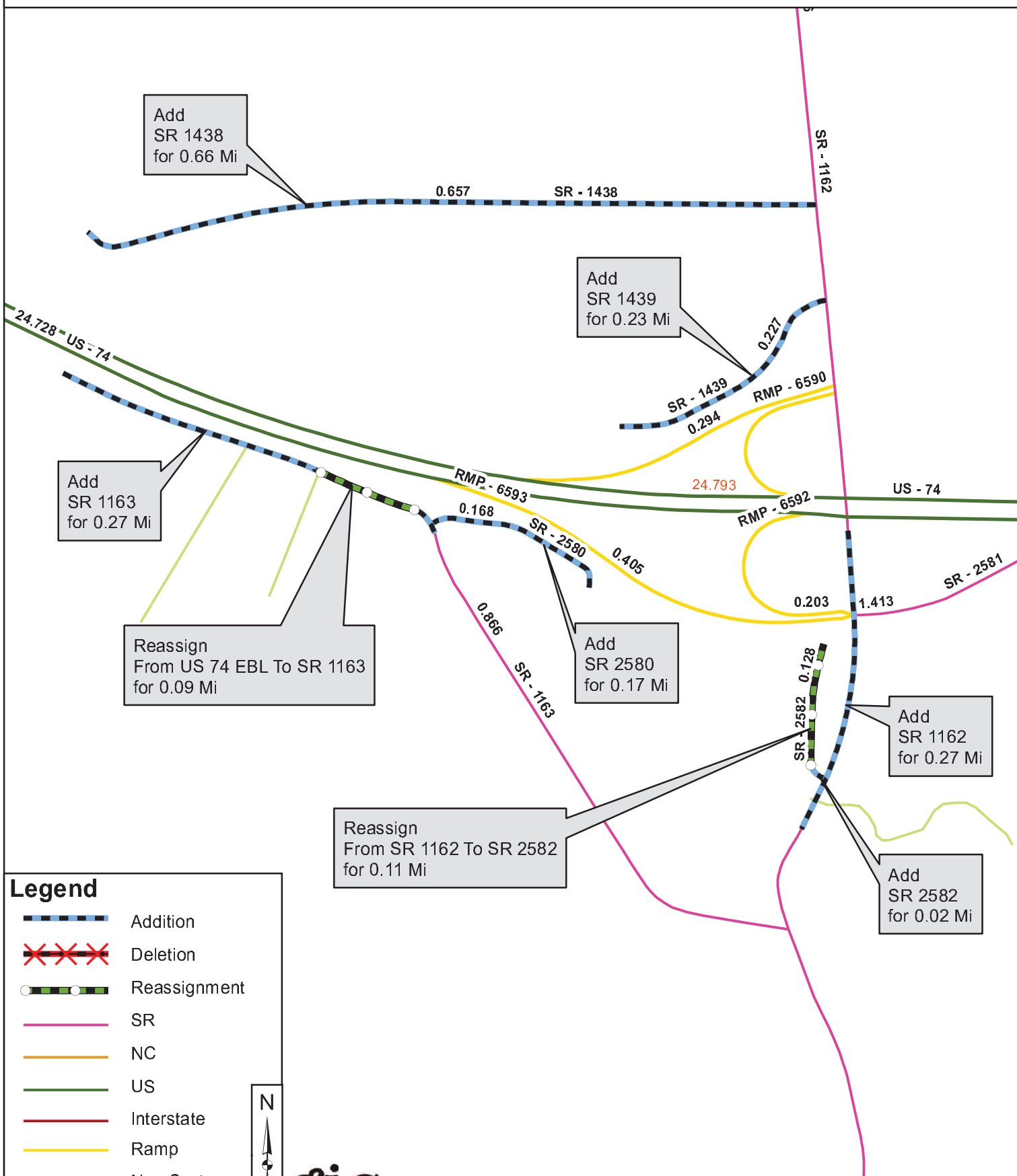
2017 ROAD SYSTEM CHANGES

TIP	COUNTY	APPROVAL DATE	NEW ROUTE	EXISTING ROUTE	STREET NAME	LENGTH (miles)	TYPE OF CHANGE	REMARKS (See Attached Map)
R-2707AA	CLEVELAND	7/18/2017	SR 2581	US 74 EBL		0.99	REASSIGNMENT VIA TIP	MAP A, SEGMENT
R-2707AA	CLEVELAND	7/18/2017	US 74 EBL	US 74 WBL		0.32	REASSIGNMENT VIA TIP	MAP A, SEGMENT
R-2707AA	CLEVELAND	7/18/2017	SR 1163	US 74 EBL		0.09	REASSIGNMENT VIA TIP	MAP C, SEGMENT
R-2707AA	CLEVELAND	7/18/2017	SR 2582	SR 1162		0.11	REASSIGNMENT VIA TIP	MAP C, SEGMENT
R-2707AA	CLEVELAND	7/18/2017	SR 1318	SR 1161		1.25	REASSIGNMENT VIA TIP	MAP E, SEGMENT
R-2707AA	CLEVELAND	7/18/2017	SR 1443	SR 1161		0.20	REASSIGNMENT VIA TIP	MAP E, SEGMENT
R-2707AA	CLEVELAND	7/18/2017		US 74		1.64	SYSTEM ADDITION - EXISTING VIA TIP	MAP A, SEGMENT
R-2707AA	CLEVELAND	7/18/2017		SR 1162		0.27	SYSTEM ADDITION - EXISTING VIA TIP	MAP C, SEGMENT
R-2707AA	CLEVELAND	7/18/2017		SR 1163		0.27	SYSTEM ADDITION - EXISTING VIA TIP	MAP C, SEGMENT
R-2707AA	CLEVELAND	7/18/2017		SR 1318		0.41	SYSTEM ADDITION - EXISTING VIA TIP	MAP E, SEGMENT

TIP	COUNTY	APPROVAL DATE	NEW ROUTE	EXISTING ROUTE	STREET NAME	LENGTH (miles)	TYPE OF CHANGE	REMARKS (See Attached Map)
R-2707AA	CLEVELAND	7/18/2017	SR 2581			0.42	SYSTEM ADDITION - NEW VIA TIP	MAP A, SEGMENT
R-2707AA	CLEVELAND	7/18/2017	SR 1439			0.23	SYSTEM ADDITION - NEW VIA TIP	MAP C, SEGMENT
R-2707AA	CLEVELAND	7/18/2017	SR 2582			0.02	SYSTEM ADDITION - NEW VIA TIP	MAP C, SEGMENT
R-2707AA	CLEVELAND	7/18/2017	SR 2580			0.17	SYSTEM ADDITION - NEW VIA TIP	MAP C, SEGMENT
R-2707AA	CLEVELAND	7/18/2017	SR 1438			0.66	SYSTEM ADDITION - NEW VIA TIP	MAP C, SEGMENT
R-2707AA	CLEVELAND	7/18/2017	SR 1443			0.04	SYSTEM ADDITION - NEW VIA TIP	MAP E, SEGMENT
R-2707AA	CLEVELAND	7/18/2017	SR 1442			0.08	SYSTEM ADDITION - NEW VIA TIP	MAP E, SEGMENT
R-2707AA	CLEVELAND	7/18/2017	SR 1441			0.10	SYSTEM ADDITION - NEW VIA TIP	MAP E, SEGMENT
R-2707AA	CLEVELAND	7/18/2017		US 74 WBL		1.69	SYSTEM DELETION VIA TIP	MAP B, SEGMENT
R-2707AA	CLEVELAND	7/18/2017		US 74 EBL		0.87	SYSTEM DELETION VIA TIP	MAP B, SEGMENT
R-2707AA	CLEVELAND	7/18/2017		SR 1326		0.18	SYSTEM DELETION VIA TIP	MAP D, SEGMENT


TIP	COUNTY	APPROVAL DATE	NEW ROUTE	EXISTING ROUTE	STREET NAME	LENGTH (miles)	TYPE OF CHANGE	REMARKS (See Attached Map)
R-2707AA	CLEVELAND	7/18/2017		SR 1163		0.03	SYSTEM DELETION VIA TIP	MAP D, SEGMENT
R-2707AA	CLEVELAND	7/18/2017		SR 1162		0.16	SYSTEM DELETION VIA TIP	MAP D, SEGMENT
R-2707AA	CLEVELAND	7/18/2017		SR 1161		0.20	SYSTEM DELETION VIA TIP	MAP E, SEGMENT

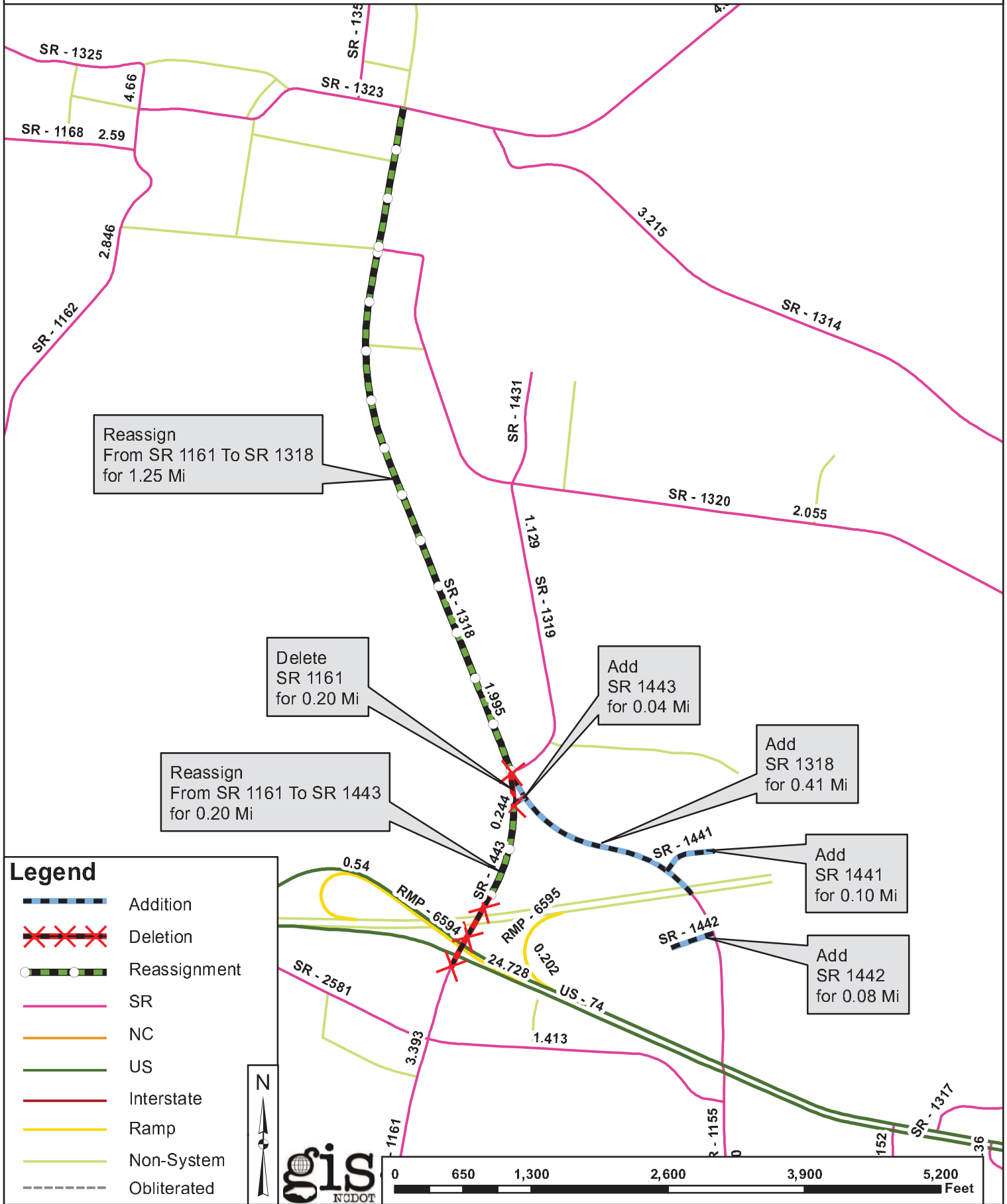




Legend

-  Addition
-  Deletion
-  Reassignment
-  SR
-  NC
-  US
-  Interstate
-  Ramp
-  Non-System
-  Obliterated





Reassign
From SR 1161 To SR 1318
for 1.25 Mi

Delete
SR 1161
for 0.20 Mi

Add
SR 1443
for 0.04 Mi

Reassign
From SR 1161 To SR 1443
for 0.20 Mi

Add
SR 1318
for 0.41 Mi

Add
SR 1441
for 0.10 Mi

Add
SR 1442
for 0.08 Mi

Legend

- Addition
- Deletion
- Reassignment
- SR
- NC
- US
- Interstate
- Ramp
- Non-System
- Obliterated

