



STATE OF NORTH CAROLINA  
DEPARTMENT OF TRANSPORTATION

ROY COOPER  
GOVERNOR

JAMES H. TROGDON, III  
SECRETARY

**DATE:** July 27, 2017  
**TO:** Mr. John Rouse, PE  
 Division Engineer  
 Division 2  
**FROM:** Mr. John C. Farley, GISP, CPM  
 Manager  
 Geographic Information Systems Unit  
**SUBJECT:** 2017 District 2 Road System Changes **-REVISED**

The GIS Unit's Data Conversion Group has been authorized to make the changes indicated below to the state road system. We request that you update the related maps and files in your offices and install appropriate road number signs, if necessary. If our system changes do not conform to the actual conditions in the field, please return this memorandum with recommendations.

Petition	County	Approval Date
CARTERET_2017_03_51294	CARTERET	3/9/2017

Questions or comments about changes should be referred to the GIS Help Desk at GISHelp@ncdot.gov.

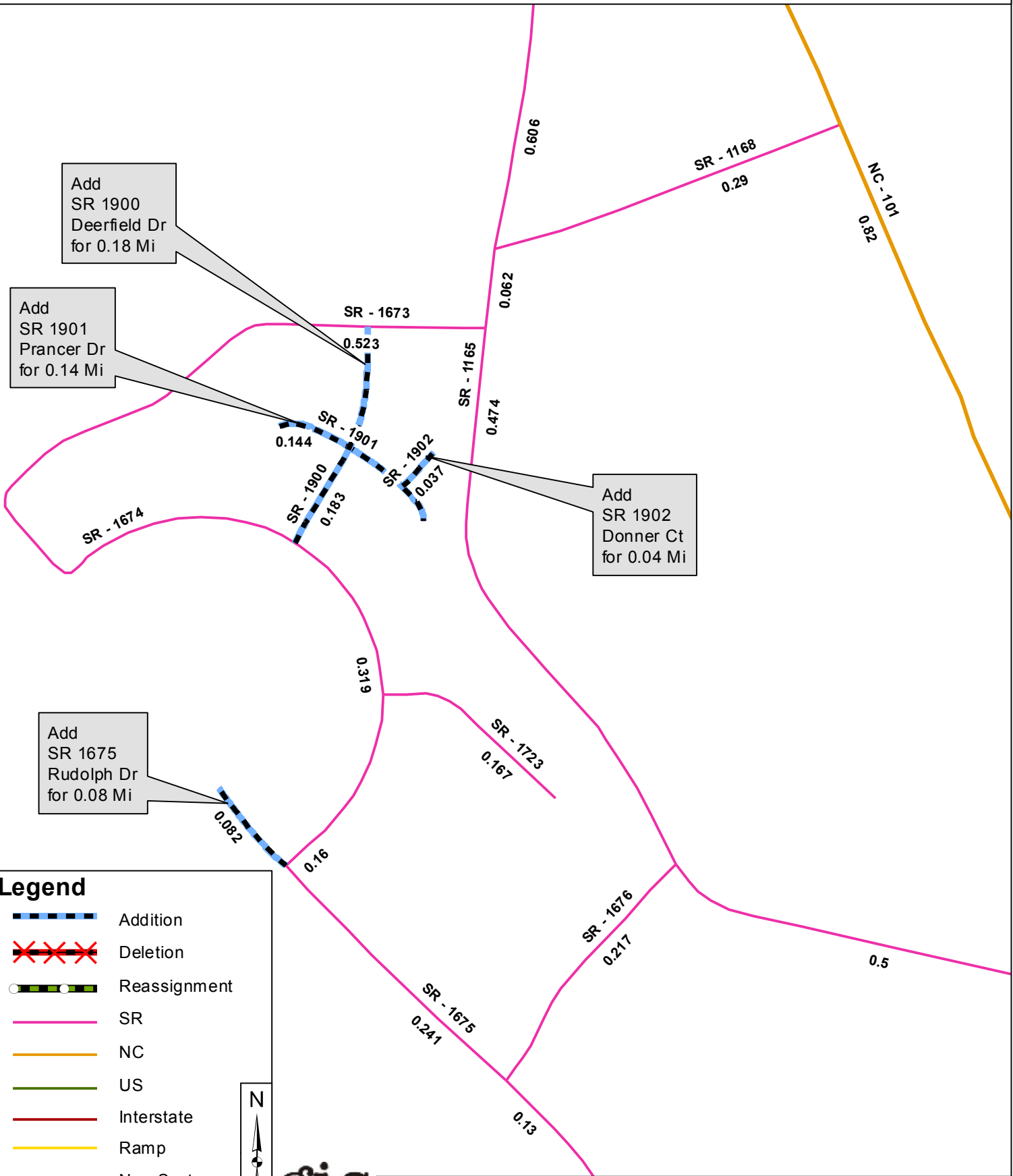
Thank you for your assistance.

JCF

- cc: BSIP
- Bridge Maintenance
- Division Right of Way
- IMG
- Pavement Management
- Permit Unit
- State Road Maintenance
- Traffic Engineering
- Traffic Surveys

# 2017 ROAD SYSTEM CHANGES

PETITION	COUNTY	APPROVAL DATE	ROUTE NUMBER	PORTION REASSIGNED TO	STREET NAME	LENGTH (miles)	TYPE OF CHANGE	REMARKS (See Attached Map)
CARTERET_2017_03_51294	CARTERET	3/9/2017	SR 1902		DONNER CT	0.04	SYSTEM ADDITION VIA PETITION	
CARTERET_2017_03_51294	CARTERET	3/9/2017	SR 1901		PRANCER DR	0.14	SYSTEM ADDITION VIA PETITION	
CARTERET_2017_03_51294	CARTERET	3/9/2017	SR 1900		DEERFIELD DR	0.18	SYSTEM ADDITION VIA PETITION	
CARTERET_2017_03_51294	CARTERET	3/9/2017	SR 1675		RUDOLPH DR EXT	0.08	SYSTEM ADDITION VIA PETITION	













Add  
SR 1900  
Deerfield Dr  
for 0.18 Mi

Add  
SR 1901  
Prancer Dr  
for 0.14 Mi

Add  
SR 1902  
Donner Ct  
for 0.04 Mi

Add  
SR 1675  
Rudolph Dr  
for 0.08 Mi

**Legend**

-  Addition
-  Deletion
-  Reassignment
-  SR
-  NC
-  US
-  Interstate
-  Ramp
-  Non-System
-  Obliterated

