



STATE OF NORTH CAROLINA
DEPARTMENT OF TRANSPORTATION

ROY COOPER
GOVERNOR

JAMES H. TROGDON, III
SECRETARY

DATE: February 27, 2017
TO: Mr. Gregory W. Burns, PE
Division Engineer
Division 6
FROM: Mr. John C. Farley, GISP, CPM
Manager
Geographic Information Systems Unit
SUBJECT: 2017 District 2 Road System Changes

The GIS Unit's Data Conversion Group has been authorized to make the changes indicated below to the state road system. We request that you update the related maps and files in your offices and install appropriate road number signs, if necessary. If our system changes do not conform to the actual conditions in the field, please return this memorandum with recommendations.

Petition	County	Approval Date
HARNETT_2017_02_51282	HARNETT	2/2/2017

Questions or comments about changes should be referred to the GIS Help Desk at GISHelp@ncdot.gov.

Thank you for your assistance.

JCF

cc: BSIP
Bridge Maintenance
Division Right of Way
IMG
Pavement Management
Permit Unit
State Road Maintenance
Traffic Engineering
Traffic Surveys

Mailing Address:
NC DEPARTMENT OF TRANSPORTATION
GEOGRAPHIC INFORMATION SYSTEMS
1521 MAIL SERVICE CENTER
RALEIGH, NC 27699-1521

Telephone: (919) 707-2165
Fax: (919) 707-2210
Customer Service: 1-877-368-4968
Website: www.ncdot.gov

Location:
4101 CAPITAL BLVD.
RALEIGH, NC 27604
FAX: (919) 707-2214

2017 ROAD SYSTEM CHANGES

PETITION	COUNTY	APPROVAL DATE	ROUTE NUMBER	PORTION REASSIGNED TO	STREET NAME	LENGTH (miles)	TYPE OF CHANGE	REMARKS (See Attached Map)
HARNETT_2017_02_51282	HARNETT	2/2/2017	SR 2622		RUSHMORE LN	0.06	SYSTEM ADDITION VIA PETITION	
HARNETT_2017_02_51282	HARNETT	2/2/2017	SR 2621		SALISBURY LN	0.24	SYSTEM ADDITION VIA PETITION	
HARNETT_2017_02_51282	HARNETT	2/2/2017	SR 2620		LANCASTER CT	0.05	SYSTEM ADDITION VIA PETITION	
HARNETT_2017_02_51282	HARNETT	2/2/2017	SR 2619		SEDFIELD LN	0.09	SYSTEM ADDITION VIA PETITION	
HARNETT_2017_02_51282	HARNETT	2/2/2017	SR 2510		HEATHROW DR EXT	0.25	SYSTEM ADDITION VIA PETITION	
HARNETT_2017_02_51282	HARNETT	2/2/2017	SR 2508		HIGHGROVE DR EXT	0.43	SYSTEM ADDITION VIA PETITION	

Add
SR 2510
Heathrow Dr
for 0.25 Mi

Add
SR 2621
Salisbury Ln
for 0.24 Mi











Add
SR 2622
Rushmore Ln
for 0.06 Mi

Add
SR 2619
Sedgefield Ln
for 0.09 Mi

Add
SR 2508
Highgrove Dr
for 0.43 Mi

Add
SR 2620
Lancaster Ct
for 0.05 Mi

Legend

-  Addition
-  Deletion
-  Reassignment
-  SR
-  NC
-  US
-  Interstate
-  Ramp
-  Non-System
-  Obliterated

