



ROY COOPER  
*Governor*  
MICHAEL L. HOLDER  
*Acting Secretary*

January 19, 2017

**MEMORANDUM TO:** Mr. Michael L. Holder, PE  
Division Engineer  
Division 12

**FROM:** Mr. John C. Farley, GISP, CPM  
Manager  
Geographic Information Systems Unit

**SUBJECT:** 2017 District 3 Road System Changes

The GIS Unit's Data Conversion Group has been authorized to make the changes indicated below to the state road system. We request that you update the related maps and files in your offices and install appropriate road number signs, if necessary. If our system changes do not conform to the actual conditions in the field, please return this memorandum with recommendations.

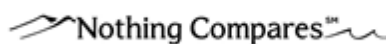
Petition	County	Approval Date
LINCOLN_2017_01_51266	LINCOLN	1/5/2017

Questions or comments about changes should be referred to the GIS Help Desk at [GISHelp@ncdot.gov](mailto:GISHelp@ncdot.gov).

Thank you for your assistance.

JCF

cc: BSIP  
Bridge Maintenance  
Division Right of Way  
IMG  
Pavement Management  
Permit Unit  
State Road Maintenance  
Traffic Engineering  
Traffic Surveys













# 2017 ROAD SYSTEM CHANGES

<b>PETITION</b>	<b>COUNTY</b>	<b>APPROVAL DATE</b>	<b>ROUTE NUMBER</b>	<b>PORTION REASSIGNED TO</b>	<b>STREET NAME</b>	<b>LENGTH (miles)</b>	<b>TYPE OF CHANGE</b>	<b>REMARKS (See Attached Map)</b>
LINCOLN_2017_01_51266	LINCOLN	1/5/2017	SR 2177		ROYAL TROON CT	0.09	SYSTEM ADDITION VIA PETITION	
LINCOLN_2017_01_51266	LINCOLN	1/5/2017	SR 2176		IVERNESS DR	0.12	SYSTEM ADDITION VIA PETITION	

Add  
SR 2176  
Iverness Dr  
for 0.12 Mi

Add  
SR 2177  
Royal Troon Ct  
for 0.09 Mi

**Legend**

-  Addition
-  Deletion
-  Reassignment
-  SR
-  NC
-  US
-  Interstate
-  Ramp
-  Non-System
-  Obliterated

