



ROY COOPER  
*Governor*  
MICHAEL L. HOLDER  
*Acting Secretary*

January 19, 2017

**MEMORANDUM TO:** Mr. Louis Mitchell, PE  
Division Engineer  
Division 10

**FROM:** Mr. John C. Farley, GISP, CPM  
Manager  
Geographic Information Systems Unit

**SUBJECT:** 2017 District 2 Road System Changes

The GIS Unit's Data Conversion Group has been authorized to make the changes indicated below to the state road system. We request that you update the related maps and files in your offices and install appropriate road number signs, if necessary. If our system changes do not conform to the actual conditions in the field, please return this memorandum with recommendations.

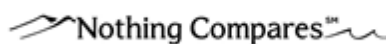
Petition	County	Approval Date
MECKLENBURG_2017_01_51261	MECKLENBURG	1/5/2017

Questions or comments about changes should be referred to the GIS Help Desk at [GISHelp@ncdot.gov](mailto:GISHelp@ncdot.gov).

Thank you for your assistance.

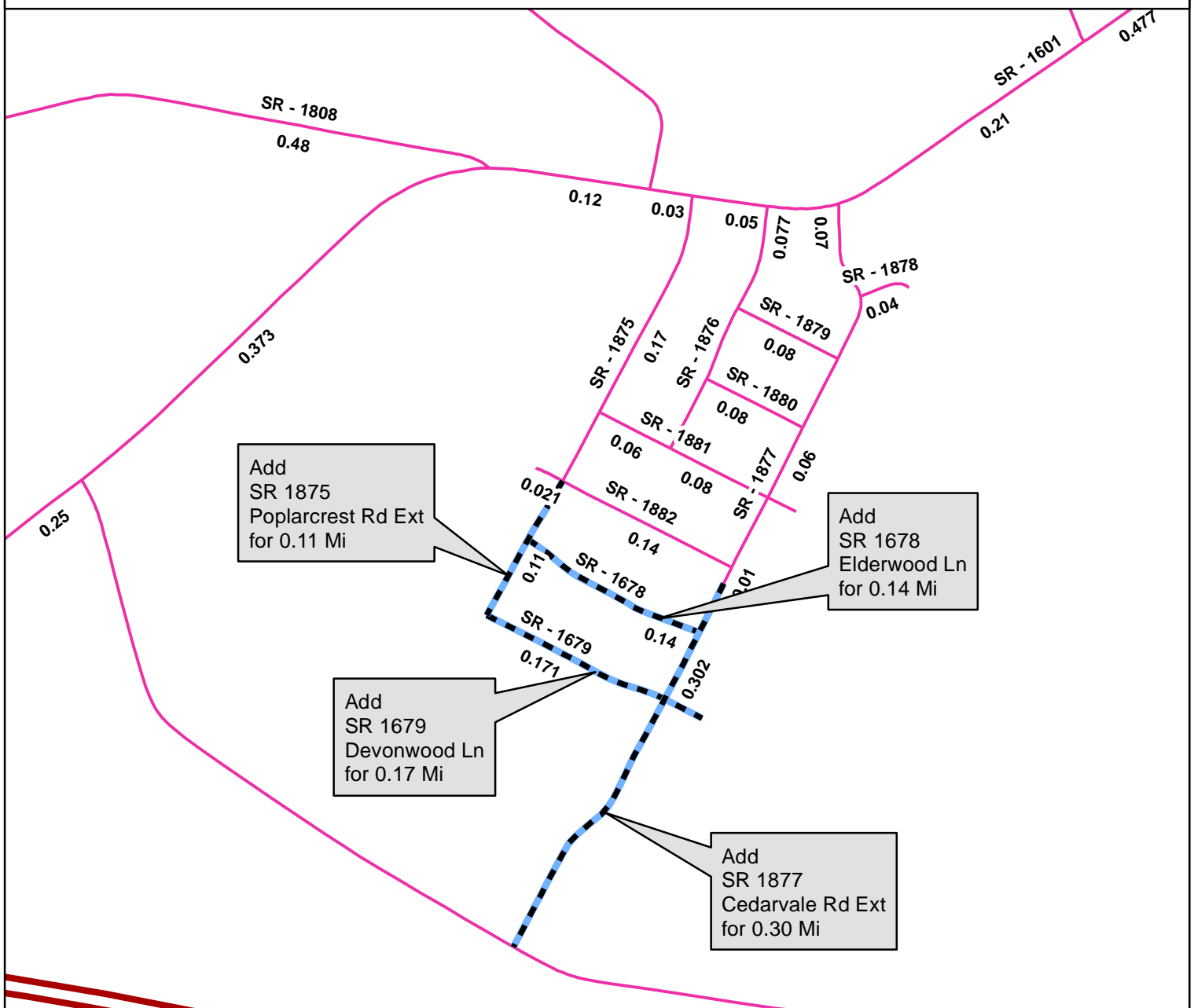
JCF

cc: BSIP  
Bridge Maintenance  
Division Right of Way  
IMG  
Pavement Management  
Permit Unit  
State Road Maintenance  
Traffic Engineering  
Traffic Surveys



# 2017 ROAD SYSTEM CHANGES

PETITION	COUNTY	APPROVAL DATE	ROUTE NUMBER	PORTION REASSIGNED TO	STREET NAME	LENGTH (miles)	TYPE OF CHANGE	REMARKS (See Attached Map)
MECKLENBURG_2017_01_5 1261	MECKLENBURG	1/5/2017	SR 1877		CEDARVALE RD EXT	0.30	SYSTEM ADDITION VIA PETITION	
MECKLENBURG_2017_01_5 1261	MECKLENBURG	1/5/2017	SR 1875		POPLARCREST RD EXT	0.11	SYSTEM ADDITION VIA PETITION	
MECKLENBURG_2017_01_5 1261	MECKLENBURG	1/5/2017	SR 1679		DEVONWOOD LN	0.17	SYSTEM ADDITION VIA PETITION	
MECKLENBURG_2017_01_5 1261	MECKLENBURG	1/5/2017	SR 1678		ELDERWOOD LN	0.14	SYSTEM ADDITION VIA PETITION	













Add  
SR 1875  
Poplarcrest Rd Ext  
for 0.11 Mi

Add  
SR 1678  
Elderwood Ln  
for 0.14 Mi

Add  
SR 1679  
Devonwood Ln  
for 0.17 Mi

Add  
SR 1877  
Cedarvale Rd Ext  
for 0.30 Mi

**Legend**

-  Addition
-  Deletion
-  Reassignment
-  SR
-  NC
-  US
-  Interstate
-  Ramp
-  Non-System
-  Obliterated

N

