



ROY COOPER
Governor
MICHAEL L. HOLDER
Acting Secretary

January 13, 2017

MEMORANDUM TO: Mrs. Karen E. Collette, PE
Division Engineer
Division 3

FROM: Mr. John C. Farley, GISP, CPM
Manager
Geographic Information Systems Unit

SUBJECT: 2017 District 3 Road System Changes

The GIS Unit's Data Conversion Group has been authorized to make the changes indicated below to the state road system. We request that you update the related maps and files in your offices and install appropriate road number signs, if necessary. If our system changes do not conform to the actual conditions in the field, please return this memorandum with recommendations.

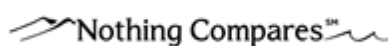
| Petition | County | Approval Date |
|---------------------------|-------------|---------------|
| NEW HANOVER_2017_01_51245 | NEW HANOVER | 1/5/2017 |

Questions or comments about changes should be referred to the GIS Help Desk at GISHelp@ncdot.gov.

Thank you for your assistance.

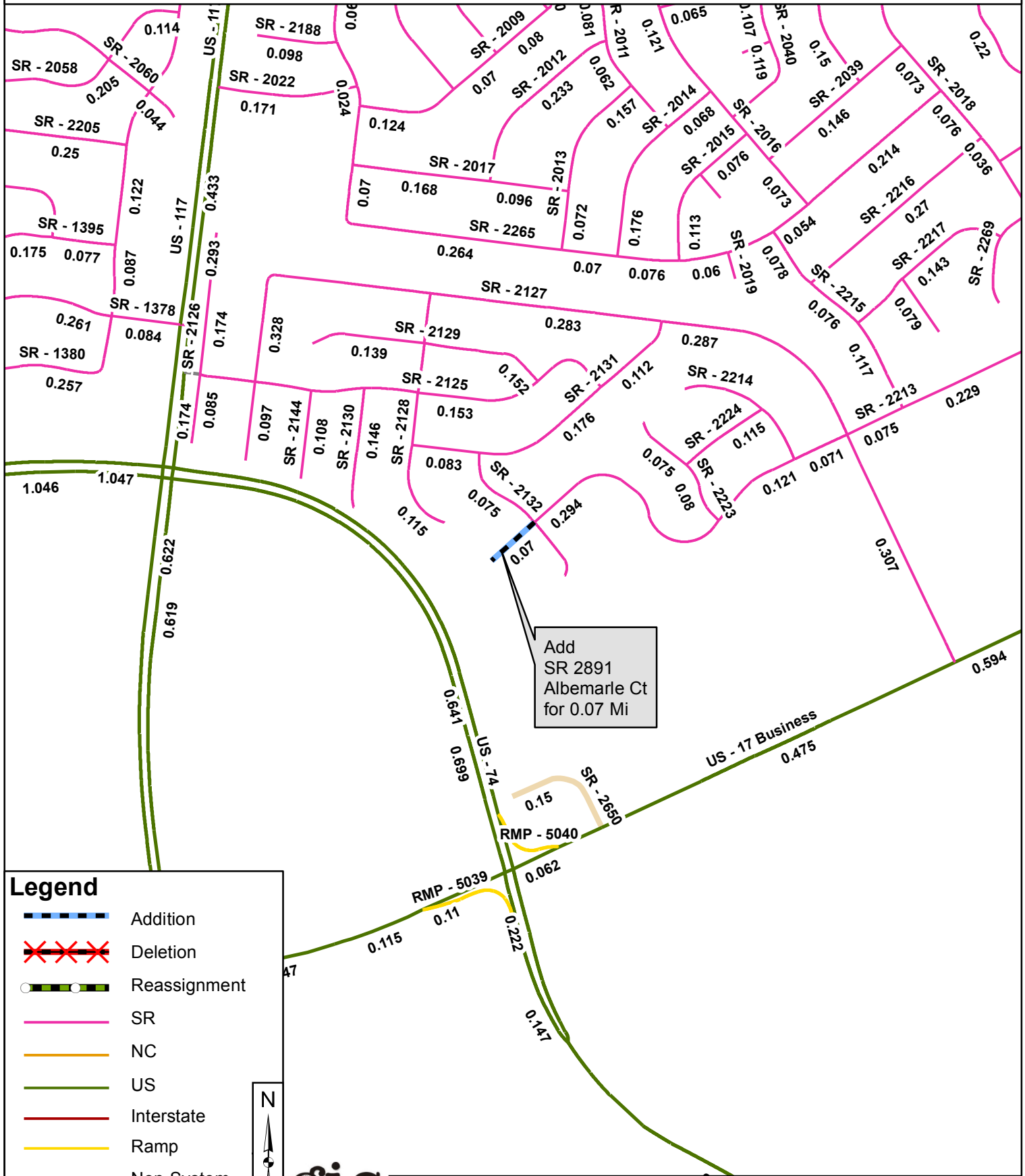
JCF

cc: BSIP
Bridge Maintenance
Division Right of Way
IMG
Pavement Management
Permit Unit
State Road Maintenance
Traffic Engineering
Traffic Surveys




2017 ROAD SYSTEM CHANGES

| PETITION | COUNTY | APPROVAL DATE | ROUTE NUMBER | PORTION REASSIGNED | STREET NAME | LENGTH (miles) | TYPE OF CHANGE | REMARKS (See Attached Map) |
|------------------------------|---------------|--------------------------|-------------------------|-------------------------------|------------------------|---------------------------|------------------------------------|---------------------------------------|
| NEW HANOVER_2017_01_51245 | NEW HANOVER | 1/5/2017 | SR 2891 | | ALBEMARLE CT | 0.07 | SYSTEM ADDITION VIA PETITION | |



Add
SR 2891
Albemarle Ct
for 0.07 Mi

Legend

-  Addition
-  Deletion
-  Reassignment
-  SR
-  NC
-  US
-  Interstate
-  Ramp
-  Non-System
-  Obliterated

