



STATE OF NORTH CAROLINA
DEPARTMENT OF TRANSPORTATION

PATRICK MCCRORY
GOVERNOR

December 07, 2016

NICHOLAS J. TENNYSON
SECRETARY

MEMORANDUM TO: Mr. Brandon H. Jones. PE
Division Engineer
Division 8

FROM: Mr. John C. Farley, GISP, CPM
Manager
Geographic Information Systems Unit

SUBJECT: 2016 District 1 Road System Changes

The GIS Unit's Data Conversion Group has been authorized to make the changes indicated below to the state road system. We request that you update the related maps and files in your offices and install appropriate road number signs, if necessary. If our system changes do not conform to the actual conditions in the field, please return this memorandum with recommendations.

Petition	County	Approval Date
CHATHAM_2016_12_51228	CHATHAM	12/1/2016

Questions or comments about changes should be referred to the GIS Help Desk at GISHelp@ncdot.gov.
Thank you for your assistance.

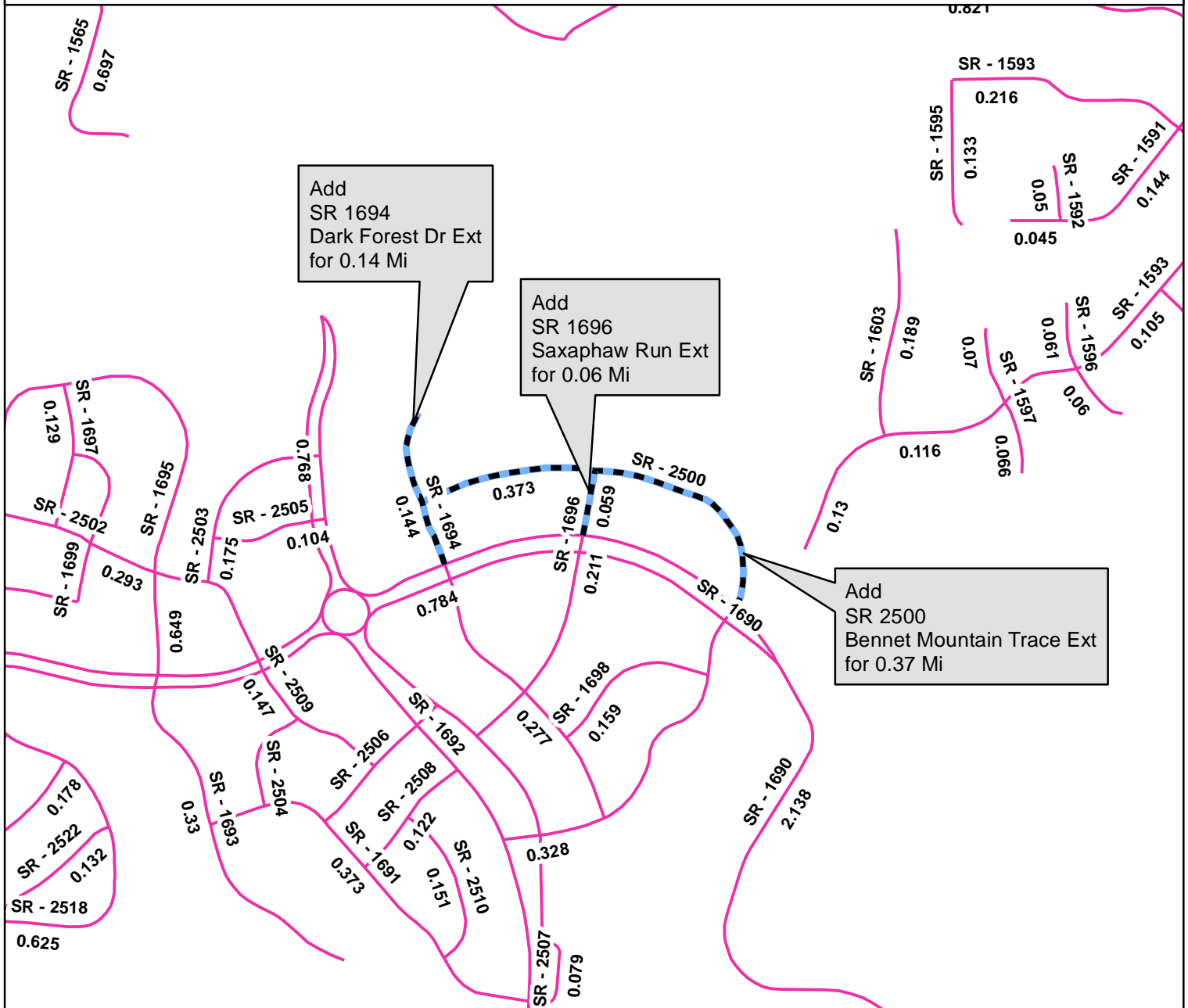
JCF

- cc: BSIP
- Bridge Maintenance
- Division Right of Way
- IMG
- Pavement Management
- Permit Unit
- State Road Maintenance
- Traffic Engineering
- Traffic Surveys

2016 ROAD SYSTEM CHANGES

PETITION	COUNTY	APPROVAL DATE	ROUTE NUMBER	PORTION REASSIGNED TO	STREET NAME	LENGTH (miles)	TYPE OF CHANGE	REMARKS (See Attached Map)
CHATHAM_2016_12_51228	CHATHAM	12/1/2016	SR 2522		COPPER LANTERN DR	0.13	SYSTEM ADDITION VIA PETITION	MAP B, SEGMENT
CHATHAM_2016_12_51228	CHATHAM	12/1/2016	SR 2521		HEATHERWOOD DR	0.18	SYSTEM ADDITION VIA PETITION	MAP B, SEGMENT
CHATHAM_2016_12_51228	CHATHAM	12/1/2016	SR 2520		SAGEBRUSH RD	0.15	SYSTEM ADDITION VIA PETITION	MAP B, SEGMENT
CHATHAM_2016_12_51228	CHATHAM	12/1/2016	SR 2519		TREYWOOD LN	0.14	SYSTEM ADDITION VIA PETITION	MAP B, SEGMENT
CHATHAM_2016_12_51228	CHATHAM	12/1/2016	SR 2518		WILDWIND DR	0.63	SYSTEM ADDITION VIA PETITION	MAP B, SEGMENT
CHATHAM_2016_12_51228	CHATHAM	12/1/2016	SR 2517		CLIFFDALE RD	0.25	SYSTEM ADDITION VIA PETITION	MAP B, SEGMENT
CHATHAM_2016_12_51228	CHATHAM	12/1/2016	SR 2516		TARWICK AVE	0.10	SYSTEM ADDITION VIA PETITION	MAP B, SEGMENT
CHATHAM_2016_12_51228	CHATHAM	12/1/2016	SR 2515		GREENLEAF DR	0.08	SYSTEM ADDITION VIA PETITION	MAP B, SEGMENT
CHATHAM_2016_12_51228	CHATHAM	12/1/2016	SR 2502		TOBACCO FARM WAY EXT	0.44	SYSTEM ADDITION VIA PETITION	MAP B, SEGMENT
CHATHAM_2016_12_51228	CHATHAM	12/1/2016	SR 2500		BENNET MOUNTAIN TRACE EXT	0.37	SYSTEM ADDITION VIA PETITION	MAP A, SEGMENT
CHATHAM_2016_12_51228	CHATHAM	12/1/2016	SR 1696		SAXAPHAW RUN EXT	0.06	SYSTEM ADDITION VIA PETITION	MAP A, SEGMENT
CHATHAM_2016_12_51228	CHATHAM	12/1/2016	SR 1694		DARK FOREST DR EXT	0.14	SYSTEM ADDITION VIA PETITION	MAP A, SEGMENT


Map A



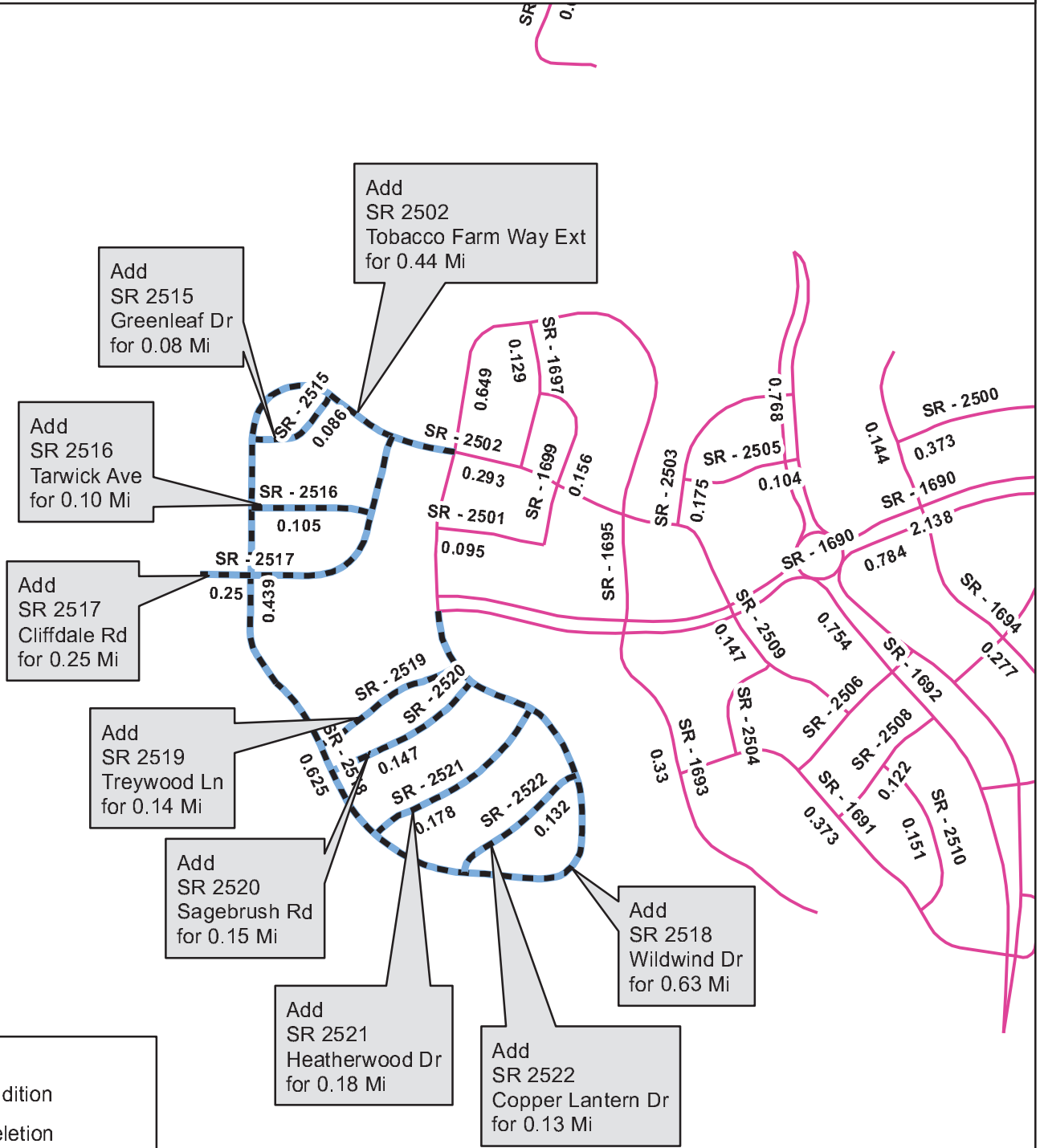
Legend

- Addition
- Deletion
- Reassignment
- SR
- NC
- US
- Interstate
- Ramp
- Non-System
- Obliterated

N



Map B



Legend

- Addition
- Deletion
- Reassignment
- SR
- NC
- US
- Interstate
- Ramp
- Non-System
- Obliterated

N

