



STATE OF NORTH CAROLINA
DEPARTMENT OF TRANSPORTATION

PATRICK MCCRORY
GOVERNOR

November 11, 2016

NICHOLAS J. TENNYSON
SECRETARY

MEMORANDUM TO: Mr. Joseph R. Hopkins, PE
Division Engineer
Division 5

FROM: Mr. John C. Farley, GISP, CPM
Manager
Geographic Information Systems Unit

SUBJECT: 2016 District 3 Road System Changes

The GIS Unit's Data Conversion Group has been authorized to make the changes indicated below to the state road system. We request that you update the related maps and files in your offices and install appropriate road number signs, if necessary. If our system changes do not conform to the actual conditions in the field, please return this memorandum with recommendations.

Petition	County	Approval Date
FRANKLIN_2016_11_51205	FRANKLIN	11/3/2016

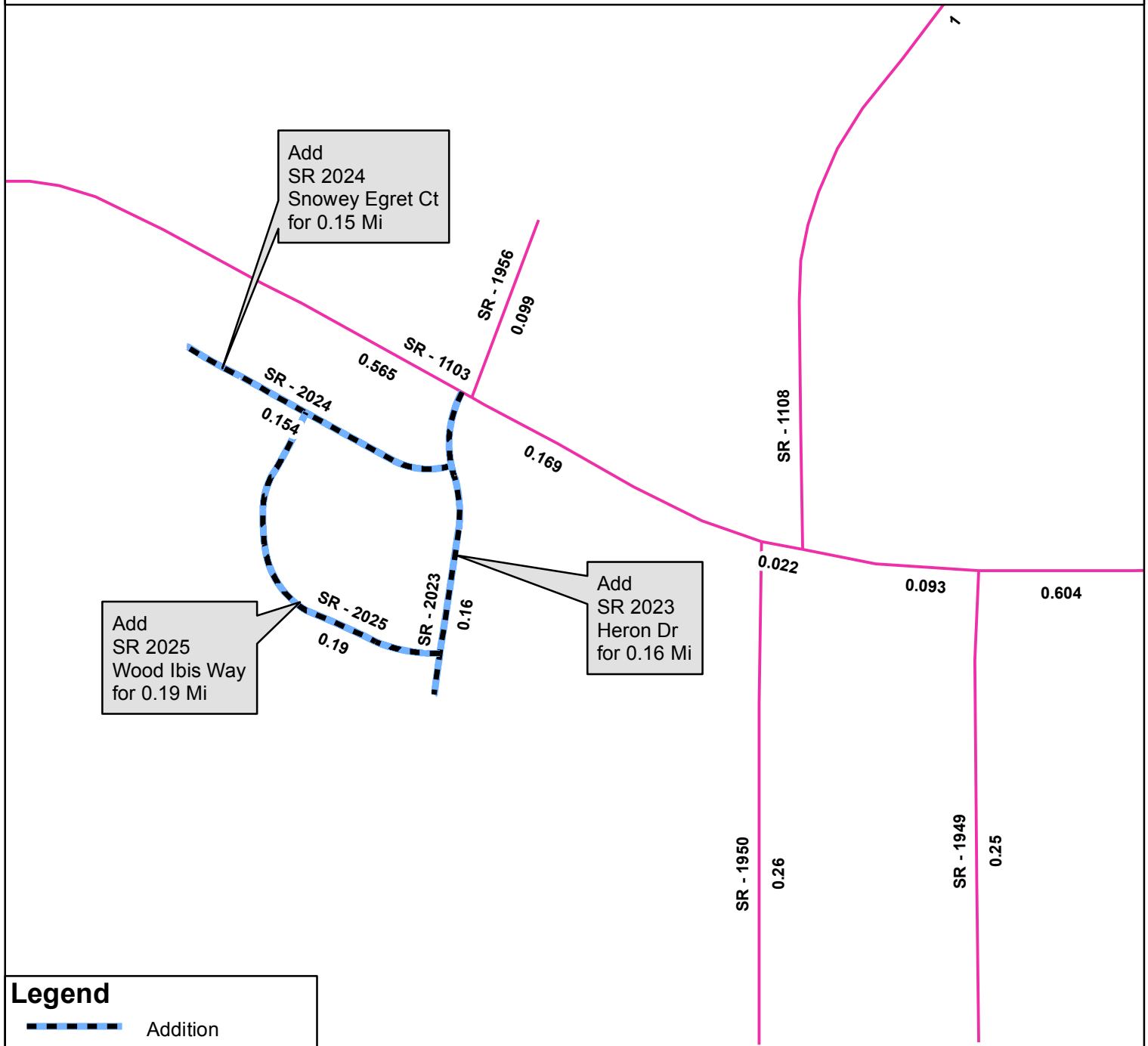
Questions or comments about changes should be referred to the GIS Help Desk at GISHelp@ncdot.gov.
Thank you for your assistance.

JCF











- cc: BSIP
- Bridge Maintenance
- Division Right of Way
- IMG
- Pavement Management
- Permit Unit
- State Road Maintenance
- Traffic Engineering
- Traffic Surveys

2016 ROAD SYSTEM CHANGES

PETITION	COUNTY	APPROVAL DATE	ROUTE NUMBER	PORTION REASSIGNED TO	STREET NAME	LENGTH (miles)	TYPE OF CHANGE	REMARKS (See Attached I
FRANKLIN_2016_11_51205	FRANKLIN	11/3/2016	SR 2025		WOOD IBIS WAY	0.19	SYSTEM ADDITION VIA PETITION	
FRANKLIN_2016_11_51205	FRANKLIN	11/3/2016	SR 2024		SNOWEY EGRET CT	0.15	SYSTEM ADDITION VIA PETITION	
FRANKLIN_2016_11_51205	FRANKLIN	11/3/2016	SR 2023		HERON DR	0.16	SYSTEM ADDITION VIA PETITION	



Legend

-  Addition
-  Deletion
-  Reassignment
-  SR
-  NC
-  US
-  Interstate
-  Ramp
-  Non-System
-  Obliterated

N

gis
NCDOT

