



STATE OF NORTH CAROLINA  
DEPARTMENT OF TRANSPORTATION

PATRICK MCCRORY  
GOVERNOR

October 14, 2016

NICHOLAS J. TENNYSON  
SECRETARY

**MEMORANDUM TO:** Mr. Gregory W. Burns, PE  
Division Engineer  
Division 6

**FROM:** Mr. John C. Farley, GISP, CPM  
Manager  
Geographic Information Systems Unit

**SUBJECT:** 2016 District 2 Road System Changes

The GIS Unit's Data Conversion Group has been authorized to make the changes indicated below to the state road system. We request that you update the related maps and files in your offices and install appropriate road number signs, if necessary. If our system changes do not conform to the actual conditions in the field, please return this memorandum with recommendations.

Petition	County	Approval Date
HARNETT_2016_10_51189	HARNETT	10/6/2016

Questions or comments about changes should be referred to the GIS Help Desk at GISHelp@ncdot.gov.  
Thank you for your assistance.

JCF

- cc: BSIP
- Bridge Maintenance
- Division Right of Way
- IMG
- Pavement Management
- Permit Unit
- State Road Maintenance
- Traffic Engineering
- Traffic Surveys

**MAILING ADDRESS:**  
NC DEPARTMENT OF TRANSPORTATION  
GEOGRAPHIC INFORMATION SYSTEMS  
1521 MAIL SERVICE CENTER  
RALEIGH, NC 27699-1521



**DELIVERY ADDRESS:**  
4101 CAPITAL BLVD.  
RALEIGH, NC 27604  
FAX: (919) 707-2214

# 2016 ROAD SYSTEM CHANGES

<b>PETITION</b>	<b>COUNTY</b>	<b>APPROVAL DATE</b>	<b>ROUTE NUMBER</b>	<b>PORTION REASSIGNED TO</b>	<b>STREET NAME</b>	<b>LENGTH (miles)</b>	<b>TYPE OF CHANGE</b>	<b>REMARKS (See Attached Map)</b>
HARNETT_2016_10_51189	HARNETT	10/6/2016	SR 2617		DOWNING CT	0.12	SYSTEM ADDITION VIA PETITION	
HARNETT_2016_10_51189	HARNETT	10/6/2016	SR 2616		TORY CT	0.04	SYSTEM ADDITION VIA PETITION	
HARNETT_2016_10_51189	HARNETT	10/6/2016	SR 2615		BELMONT CT	0.04	SYSTEM ADDITION VIA PETITION	
HARNETT_2016_10_51189	HARNETT	10/6/2016	SR 2614		KINGSTON DR	0.08	SYSTEM ADDITION VIA PETITION	
HARNETT_2016_10_51189	HARNETT	10/6/2016	SR 2239		COLONIAL HILLS DR EXT	0.24	SYSTEM ADDITION VIA PETITION	

Add  
SR 2614  
Kingston Dr  
for 0.08 Mi











Add  
SR 2616  
Tory Ct  
for 0.04 Mi

Add  
SR 2615  
Belmont Ct  
for 0.04 Mi

Add  
SR 2239  
Colonial Hills Dr  
for 0.24 Mi

Add  
SR 2617  
Downing Ct  
for 0.12 Mi

**Legend**

-  Addition
-  Deletion
-  Reassignment
-  SR
-  NC
-  US
-  Interstate
-  Ramp
-  Non-System
-  Obliterated

