



STATE OF NORTH CAROLINA  
DEPARTMENT OF TRANSPORTATION

PATRICK MCCRORY  
GOVERNOR

June 16, 2016

NICHOLAS J. TENNYSON  
SECRETARY

**MEMORANDUM TO:** Mr. S. Pat Ivey, PE  
Division Engineer  
Division 9

**FROM:** Mr. John C. Farley, GISP, CPM  
Manager  
Geographic Information Systems Unit

**SUBJECT:** 2016 District 2 Road System Changes

The GIS Unit's Data Conversion Group has been authorized to make the changes indicated below to the state road system. We request that you update the related maps and files in your offices and install appropriate road number signs, if necessary. If our system changes do not conform to the actual conditions in the field, please return this memorandum with recommendations.

Petition	County	Approval Date
DAVIE_2016_06_51084	DAVIE	6/2/2016

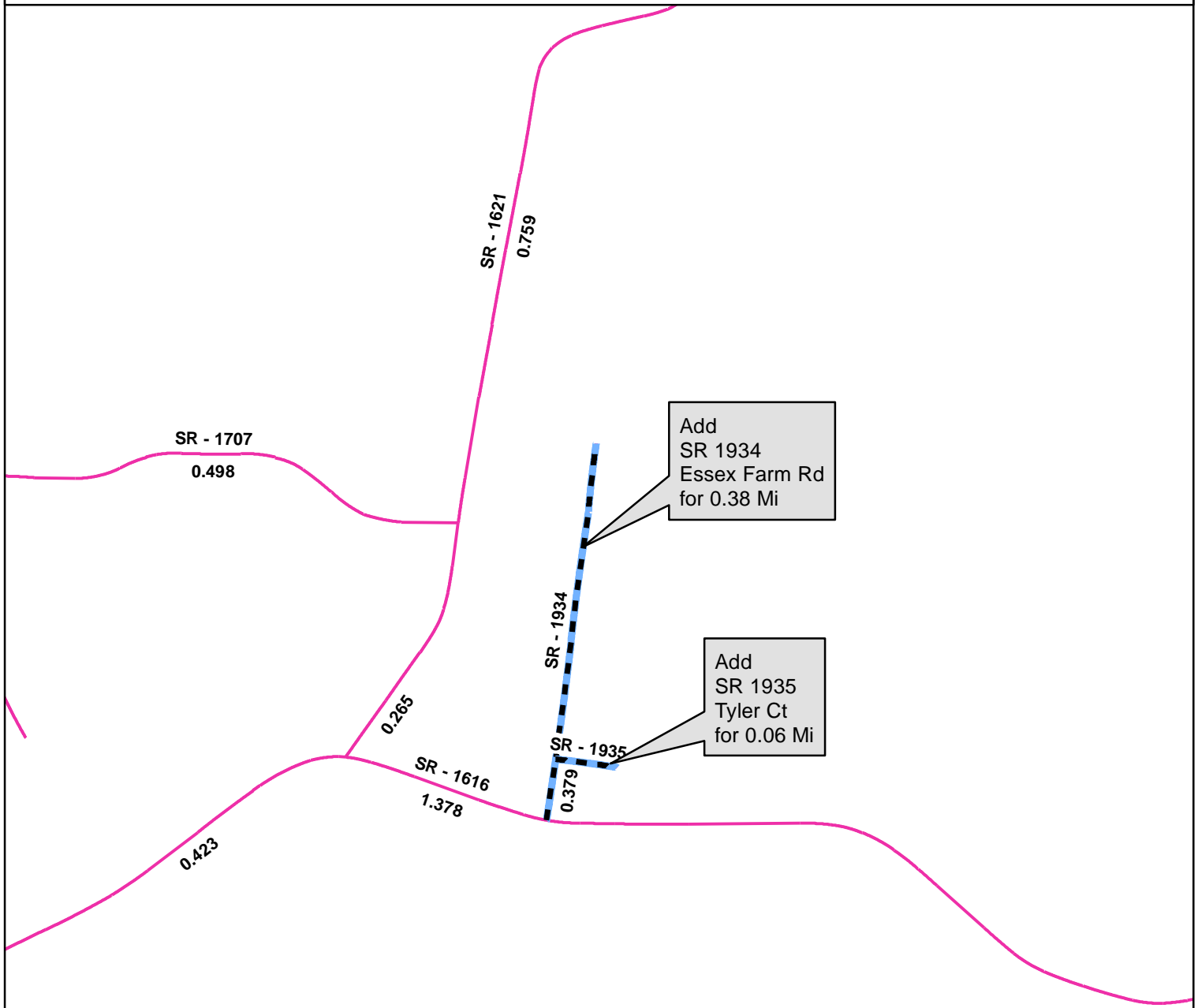
Questions or comments about changes should be referred to the GIS Help Desk at GISHelp@ncdot.gov.  
Thank you for your assistance.

JCF



- cc: BSIP
- Bridge Maintenance
- Division Right of Way
- IMG
- Pavement Management
- Permit Unit
- State Road Maintenance
- Traffic Engineering
- Traffic Surveys

# 2016 ROAD SYSTEM CHANGES

<b>PETITION</b>	<b>COUNTY</b>	<b>APPROVAL DATE</b>	<b>ROUTE NUMBER</b>	<b>PORTION REASSIGNED TO</b>	<b>STREET NAME</b>	<b>LENGTH (miles)</b>	<b>TYPE OF CHANGE</b>	<b>REMARKS (See Attached Map)</b>
DAVIE_2016_06_51084	DAVIE	6/2/2016	SR 1935		TYLER CT	0.06	SYSTEM ADDITION VIA PETITION	
DAVIE_2016_06_51084	DAVIE	6/2/2016	SR 1934		ESSEX FARM RD	0.38	SYSTEM ADDITION VIA PETITION	



**Legend**

-  Addition
-  Deletion
-  Reassignment
-  SR
-  NC
-  US
-  Interstate
-  Ramp
-  Non-System
-  Obliterated

