



STATE OF NORTH CAROLINA
DEPARTMENT OF TRANSPORTATION

PATRICK MCCRORY
GOVERNOR

June 27, 2016

NICHOLAS J. TENNYSON
SECRETARY

MEMORANDUM TO: Mr. Brandon H. Jones. PE
Division Engineer
Division 8

FROM: Mr. John C. Farley, GISP, CPM
Manager
Geographic Information Systems Unit

SUBJECT: 2016 District 2 Road System Changes

The GIS Unit's Data Conversion Group has been authorized to make the changes indicated below to the state road system. We request that you update the related maps and files in your offices and install appropriate road number signs, if necessary. If our system changes do not conform to the actual conditions in the field, please return this memorandum with recommendations.

| Petition | County | Approval Date |
|--------------------|--------|---------------|
| HOKE_2016_06_51081 | HOKE | 6/2/2016 |

Questions or comments about changes should be referred to the GIS Help Desk at GISHelp@ncdot.gov.
Thank you for your assistance.

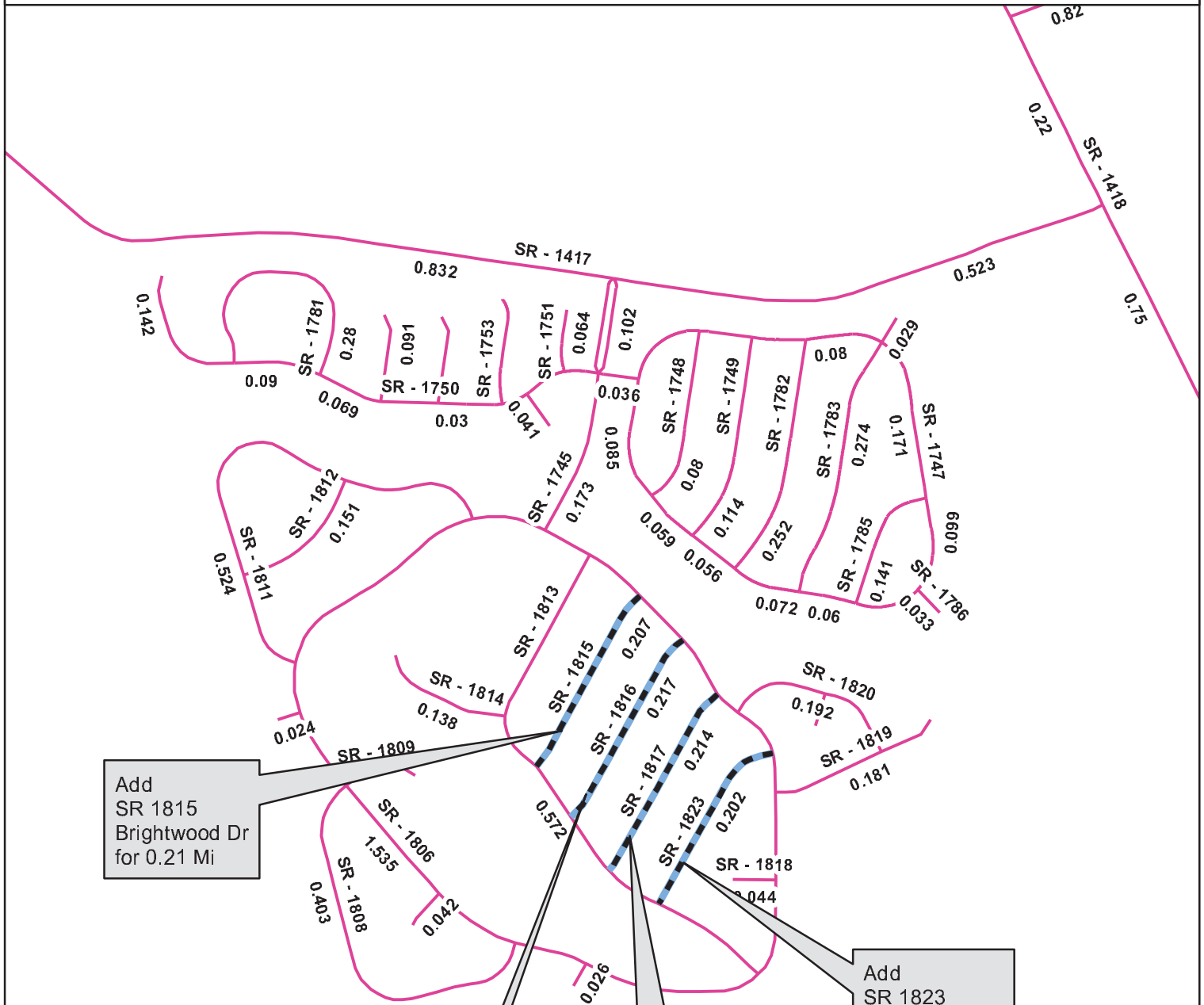
JCF

- cc: BSIP
- Bridge Maintenance
- Division Right of Way
- IMG
- Pavement Management
- Permit Unit
- State Road Maintenance
- Traffic Engineering
- Traffic Surveys

2016 ROAD SYSTEM CHANGES

| PETITION | COUNTY | APPROVAL DATE | ROUTE NUMBER | PORTION REASSIGNED TO | STREET NAME | LENGTH (miles) | TYPE OF CHANGE | REMARKS (See Attached Map) |
|--------------------|--------|---------------|--------------|-----------------------|----------------|----------------|------------------------------|----------------------------|
| HOKE_2016_06_51081 | HOKE | 6/2/2016 | SR 1815 | | BRIGHTWOOD DR | 0.21 | SYSTEM ADDITION VIA PETITION | MAP C, SEGMENT |
| HOKE_2016_06_51081 | HOKE | 6/2/2016 | SR 1807 | | CITATION CT | 0.04 | SYSTEM ADDITION VIA PETITION | MAP B, SEGMENT |
| HOKE_2016_06_51081 | HOKE | 6/2/2016 | SR 1808 | | SEDFIELD DR | 0.40 | SYSTEM ADDITION VIA PETITION | MAP A, SEGMENT |
| HOKE_2016_06_51081 | HOKE | 6/2/2016 | SR 1809 | | ECLIPSE CT | 0.08 | SYSTEM ADDITION VIA PETITION | MAP B, SEGMENT |
| HOKE_2016_06_51081 | HOKE | 6/2/2016 | SR 1810 | | OLSTEAD DR | 0.02 | SYSTEM ADDITION VIA PETITION | MAP B, SEGMENT |
| HOKE_2016_06_51081 | HOKE | 6/2/2016 | SR 1811 | | WINDOVER DR | 0.52 | SYSTEM ADDITION VIA PETITION | MAP A, SEGMENT |
| HOKE_2016_06_51081 | HOKE | 6/2/2016 | SR 1812 | | RANDLEMAN DR | 0.15 | SYSTEM ADDITION VIA PETITION | MAP B, SEGMENT |
| HOKE_2016_06_51081 | HOKE | 6/2/2016 | SR 1806 | | ST. JOHNS LOOP | 1.53 | SYSTEM ADDITION VIA PETITION | MAP A, SEGMENT |
| HOKE_2016_06_51081 | HOKE | 6/2/2016 | SR 1814 | | SNIPE CT | 0.13 | SYSTEM ADDITION VIA PETITION | MAP B, SEGMENT |
| HOKE_2016_06_51081 | HOKE | 6/2/2016 | SR 1823 | | STOCKBRIDGE DR | 0.20 | SYSTEM ADDITION VIA PETITION | MAP C, SEGMENT |
| HOKE_2016_06_51081 | HOKE | 6/2/2016 | SR 1816 | | AUDUBON DR | 0.22 | SYSTEM ADDITION VIA PETITION | MAP C, SEGMENT |
| HOKE_2016_06_51081 | HOKE | 6/2/2016 | SR 1817 | | IVYSTONE DR | 0.21 | SYSTEM ADDITION VIA PETITION | MAP C, SEGMENT |
| HOKE_2016_06_51081 | HOKE | 6/2/2016 | SR 1818 | | WHIRLWIND CT | 0.04 | SYSTEM ADDITION VIA PETITION | MAP B, SEGMENT |

| PETITION | COUNTY | APPROVAL DATE | ROUTE NUMBER | PORTION REASSIGNED TO | STREET NAME | LENGTH (miles) | TYPE OF CHANGE | REMARKS (See Attached Map) |
|--------------------|---------------|----------------------|---------------------|------------------------------|--------------------|-----------------------|------------------------------|-----------------------------------|
| HOKE_2016_06_51081 | HOKE | 6/2/2016 | SR 1819 | | CRESTWOOD LN | 0.18 | SYSTEM ADDITION VIA PETITION | MAP A, SEGMENT |
| HOKE_2016_06_51081 | HOKE | 6/2/2016 | SR 1820 | | BAYLEAF DR | 0.19 | SYSTEM ADDITION VIA PETITION | MAP A, SEGMENT |
| HOKE_2016_06_51081 | HOKE | 6/2/2016 | SR 1821 | | EMORYWOOD CT | 0.03 | SYSTEM ADDITION VIA PETITION | MAP B, SEGMENT |
| HOKE_2016_06_51081 | HOKE | 6/2/2016 | SR 1822 | | SORREL CT | 0.02 | SYSTEM ADDITION VIA PETITION | MAP B, SEGMENT |
| HOKE_2016_06_51081 | HOKE | 6/2/2016 | SR 1813 | | COLLINWOOD DR | 0.57 | SYSTEM ADDITION VIA PETITION | MAP A, SEGMENT |













Add
SR 1815
Brightwood Dr
for 0.21 Mi

Add
SR 1816
Audubon Dr
for 0.22 Mi

Add
SR 1817
Ivystone Dr
for 0.21 Mi

Add
SR 1823
Stockbridge Dr
for 0.20 Mi

Legend

-  Addition
-  Deletion
-  Reassignment
-  SR
-  NC
-  US
-  Interstate
-  Ramp
-  Non-System
-  Obliterated

