



STATE OF NORTH CAROLINA
DEPARTMENT OF TRANSPORTATION

PATRICK MCCRORY
GOVERNOR

July 11, 2016

NICHOLAS J. TENNYSON
SECRETARY

MEMORANDUM TO: Mr. Joseph R. Hopkins, PE
Division Engineer
Division 5

FROM: Mr. John C. Farley, GISP, CPM
Manager
Geographic Information Systems Unit

SUBJECT: 2016 District 2 Road System Changes

The GIS Unit's Data Conversion Group has been authorized to make the changes indicated below to the state road system. We request that you update the related maps and files in your offices and install appropriate road number signs, if necessary. If our system changes do not conform to the actual conditions in the field, please return this memorandum with recommendations.

Petition	County	Approval Date
GRANVILLE_2016_06_51103	GRANVILLE	6/30/2016

Questions or comments about changes should be referred to the GIS Help Desk at GISHelp@ncdot.gov.
Thank you for your assistance.

JCF

cc: BSIP
Bridge Maintenance
Division Right of Way
IMG
Pavement Management
Permit Unit
State Road Maintenance
Traffic Engineering
Traffic Surveys

2016 ROAD SYSTEM CHANGES

PETITION	COUNTY	APPROVAL DATE	ROUTE NUMBER	PORTION REASSIGNED TO	STREET NAME	LENGTH (miles)	TYPE OF CHANGE	REMARKS (See Attached 1
GRANVILLE_2016_06_5110 3	GRANVILLE	6/30/2016	SR 1822		COTTON FIELD CT	0.17	SYSTEM ADDITION VIA PETITION	
GRANVILLE_2016_06_5110 3	GRANVILLE	6/30/2016	SR 1821		OLD STILL WAY	0.17	SYSTEM ADDITION VIA PETITION	
GRANVILLE_2016_06_5110 3	GRANVILLE	6/30/2016	SR 1820		GARNER TERRACE WAY	0.28	SYSTEM ADDITION VIA PETITION	
GRANVILLE_2016_06_5110 3	GRANVILLE	6/30/2016	SR 1800		SMITH CREEK WAY EXT	0.06	SYSTEM ADDITION VIA PETITION	











Add
SR 1821
Old Still Way
for 0.17 Mi

Add
SR 1820
Garner Terrace Way
for 0.28 Mi

Add
SR 1822
Cotton Field Ct
for 0.17 Mi

Add
SR 1800
Smith Creek Way
for 0.06 Mi

Legend

-  Addition
-  Deletion
-  Reassignment
-  SR
-  NC
-  US
-  Interstate
-  Ramp
-  Non-System
-  Obliterated

