



STATE OF NORTH CAROLINA  
DEPARTMENT OF TRANSPORTATION

ROY COOPER  
GOVERNOR

JAMES H. TROGDON, III  
SECRETARY

**DATE:** February 21, 2018  
**TO:** Mr. Michael A. Pettyjohn, PE  
Division Engineer  
Division 11  
**FROM:** Mr. John C. Farley, GISP, CPM  
Manager  
Geographic Information Systems Unit  
**SUBJECT:** 2018 District 2 Road System Changes

The GIS Unit's Data Conversion Group has been authorized to make the changes indicated below to the state road system. We request that you update the related maps and files in your offices and install appropriate road number signs, if necessary. If our system changes do not conform to the actual conditions in the field, please return this memorandum with recommendations.

Document Number	County	Approval Date
R-5525	WATAUGA	5/12/2016

Questions or comments about changes should be referred to the GIS Help Desk at [GISHelp@ncdot.gov](mailto:GISHelp@ncdot.gov).  
Thank you for your assistance.

JCF

cc: BSIP  
Bridge Maintenance  
Division Right of Way  
IMG  
Pavement Management  
Permit Unit  
State Road Maintenance  
Traffic Engineering  
Traffic Surveys

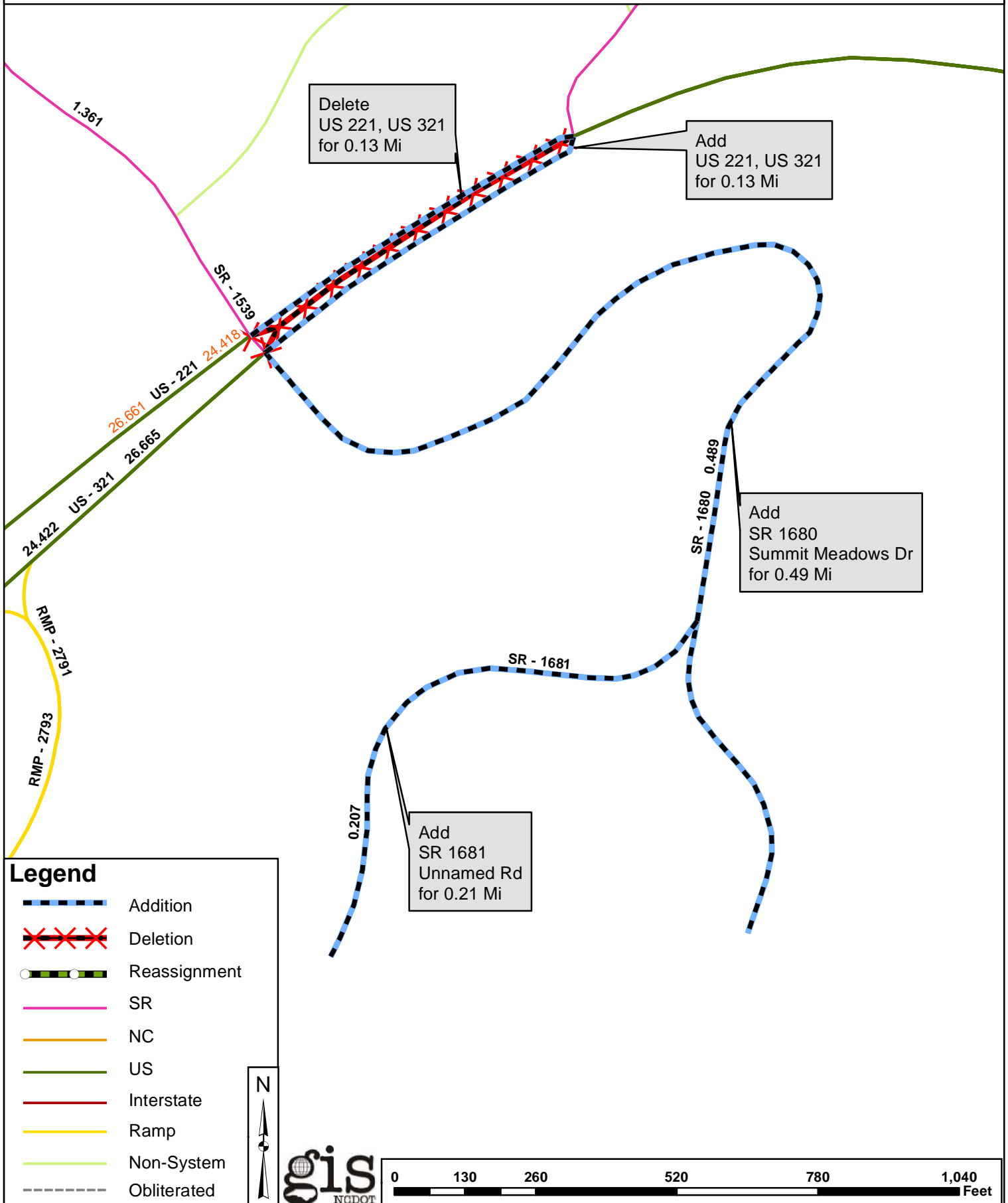
*Mailing Address:*  
NC DEPARTMENT OF TRANSPORTATION  
GEOGRAPHIC INFORMATION SYSTEMS  
1521 MAIL SERVICE CENTER  
RALEIGH, NC 27699-1521

*Telephone:* (919) 707-2165  
*Fax:* (919) 707-2210  
*Customer Service:* 1-877-368-4968  
*Website:* [www.ncdot.gov](http://www.ncdot.gov)

*Location:*  
4101 CAPITAL BLVD.  
RALEIGH, NC 27604  
FAX: (919) 707-2214

# 2018 ROAD SYSTEM CHANGES

TIP	COUNTY	APPROVAL DATE	NEW ROUTE	EXISTING ROUTE	STREET NAME	LENGTH (miles)	TYPE OF CHANGE	REMARKS (See Attached Map)
R-5525	WATAUGA	5/12/2016		US 221 US 321		0.13	SYSTEM ADDITION - EXISTING VIA TIP	MAP , SEGMENT
R-5525	WATAUGA	5/12/2016	SR 1681		UNNAMED RD	0.21	SYSTEM ADDITION - NEW VIA TIP	MAP , SEGMENT
R-5525	WATAUGA	5/12/2016	SR 1680		SUMMIT MEADOWS DR	0.49	SYSTEM ADDITION - NEW VIA TIP	MAP , SEGMENT
R-5525	WATAUGA	5/12/2016		US 221 US 321		0.13	SYSTEM DELETION VIA TIP	MAP , SEGMENT













Delete  
US 221, US 321  
for 0.13 Mi

Add  
US 221, US 321  
for 0.13 Mi

Add  
SR 1680  
Summit Meadows Dr  
for 0.49 Mi

Add  
SR 1681  
Unnamed Rd  
for 0.21 Mi

**Legend**

-  Addition
-  Deletion
-  Reassignment
-  SR
-  NC
-  US
-  Interstate
-  Ramp
-  Non-System
-  Obliterated

