



STATE OF NORTH CAROLINA
DEPARTMENT OF TRANSPORTATION

PATRICK MCCRORY
GOVERNOR

December 20, 2016

NICHOLAS J. TENNYSON
SECRETARY

MEMORANDUM TO: Mr. Tim Little, PE
Division Engineer
Division 4

FROM: Mr. John C. Farley, GISP, CPM
Manager
Geographic Information Systems Unit

SUBJECT: 2016 District 3 Road System Changes

The GIS Unit's Data Conversion Group has been authorized to make the changes indicated below to the state road system. We request that you update the related maps and files in your offices and install appropriate road number signs, if necessary. If our system changes do not conform to the actual conditions in the field, please return this memorandum with recommendations.

Document Number	County	Approval Date
R-2554BB	WAYNE	5/27/2016

Questions or comments about changes should be referred to the GIS Help Desk at GISHelp@ncdot.gov.
Thank you for your assistance.

JCF

cc: BSIP
Bridge Maintenance
Division Right of Way
IMG
Pavement Management
Permit Unit
State Road Maintenance
Traffic Engineering
Traffic Surveys

MAILING ADDRESS:
NC DEPARTMENT OF TRANSPORTATION
GEOGRAPHIC INFORMATION SYSTEMS
1521 MAIL SERVICE CENTER
RALEIGH, NC 27699-1521

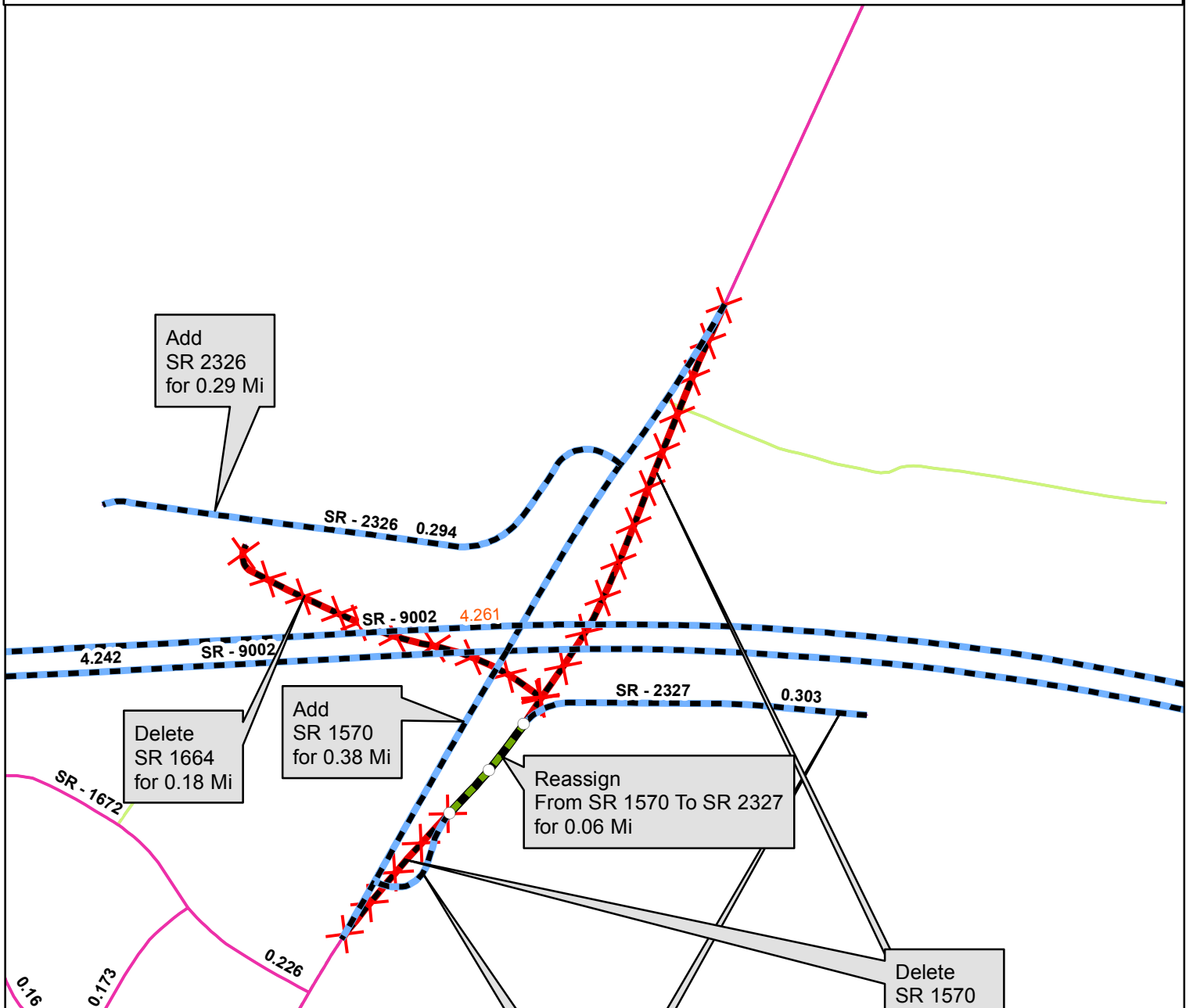


DELIVERY ADDRESS:
4101 CAPITAL BLVD.
RALEIGH, NC 27604
FAX: (919) 707-2214

2016 ROAD SYSTEM CHANGES

TIP	COUNTY	APPROVAL DATE	NEW ROUTE	EXISTING ROUTE	STREET NAME	LENGTH (miles)	TYPE OF CHANGE	REMARKS (See Attached Maps)
R-2554BB	WAYNE	5/27/2016	SR 2327	SR 1570		0.06	REASSIGNMENT VIA TIP	MAP A, SEGME
R-2554BB	WAYNE	5/27/2016	SR 2234	SR 1702		1.66	REASSIGNMENT VIA TIP	MAP C, SEGME
R-2554BB	WAYNE	5/27/2016		SR 1570		0.38	SYSTEM ADDITION - EXISTING VIA TIP	MAP A, SEGME
R-2554BB	WAYNE	5/27/2016		SR 1707		0.08	SYSTEM ADDITION - EXISTING VIA TIP	MAP B, SEGME
R-2554BB	WAYNE	5/27/2016		US 13		0.53	SYSTEM ADDITION - EXISTING VIA TIP	MAP B, SEGME
R-2554BB	WAYNE	5/27/2016		SR 1705		0.19	SYSTEM ADDITION - EXISTING VIA TIP	MAP B, SEGME
R-2554BB	WAYNE	5/27/2016		SR 1702		0.98	SYSTEM ADDITION - EXISTING VIA TIP	MAP C, SEGME
R-2554BB	WAYNE	5/27/2016	SR 2326			0.29	SYSTEM ADDITION - NEW VIA TIP	MAP A, SEGME
R-2554BB	WAYNE	5/27/2016	SR 2327			0.24	SYSTEM ADDITION - NEW VIA TIP	MAP A, SEGME
R-2554BB	WAYNE	5/27/2016	SR 9002			4.24	SYSTEM ADDITION - NEW VIA TIP	MAP B, SEGME

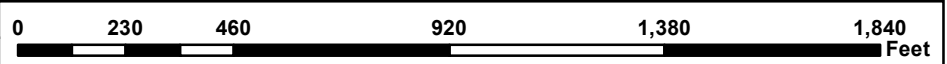
TIP	COUNTY	APPROVAL DATE	NEW ROUTE	EXISTING ROUTE	STREET NAME	LENGTH (miles)	TYPE OF CHANGE	REMARKS (See Attached Maps)
R-2554BB	WAYNE	5/27/2016	SR 2331			0.50	SYSTEM ADDITION - NEW VIA TIP	MAP B, SEGME
R-2554BB	WAYNE	5/27/2016	SR 2234			0.87	SYSTEM ADDITION - NEW VIA TIP	MAP C, SEGME
R-2554BB	WAYNE	5/27/2016		SR 1664		0.18	SYSTEM DELETION VIA TIP	MAP A, SEGME
R-2554BB	WAYNE	5/27/2016		SR 1570		0.33	SYSTEM DELETION VIA TIP	MAP A, SEGME
R-2554BB	WAYNE	5/27/2016		SR 1707		0.08	SYSTEM DELETION VIA TIP	MAP B, SEGME
R-2554BB	WAYNE	5/27/2016		US 13		0.54	SYSTEM DELETION VIA TIP	MAP B, SEGME
R-2554BB	WAYNE	5/27/2016		SR 1705		0.19	SYSTEM DELETION VIA TIP	MAP B, SEGME
R-2554BB	WAYNE	5/27/2016		SR 1702		0.23	SYSTEM DELETION VIA TIP	MAP C, SEGME

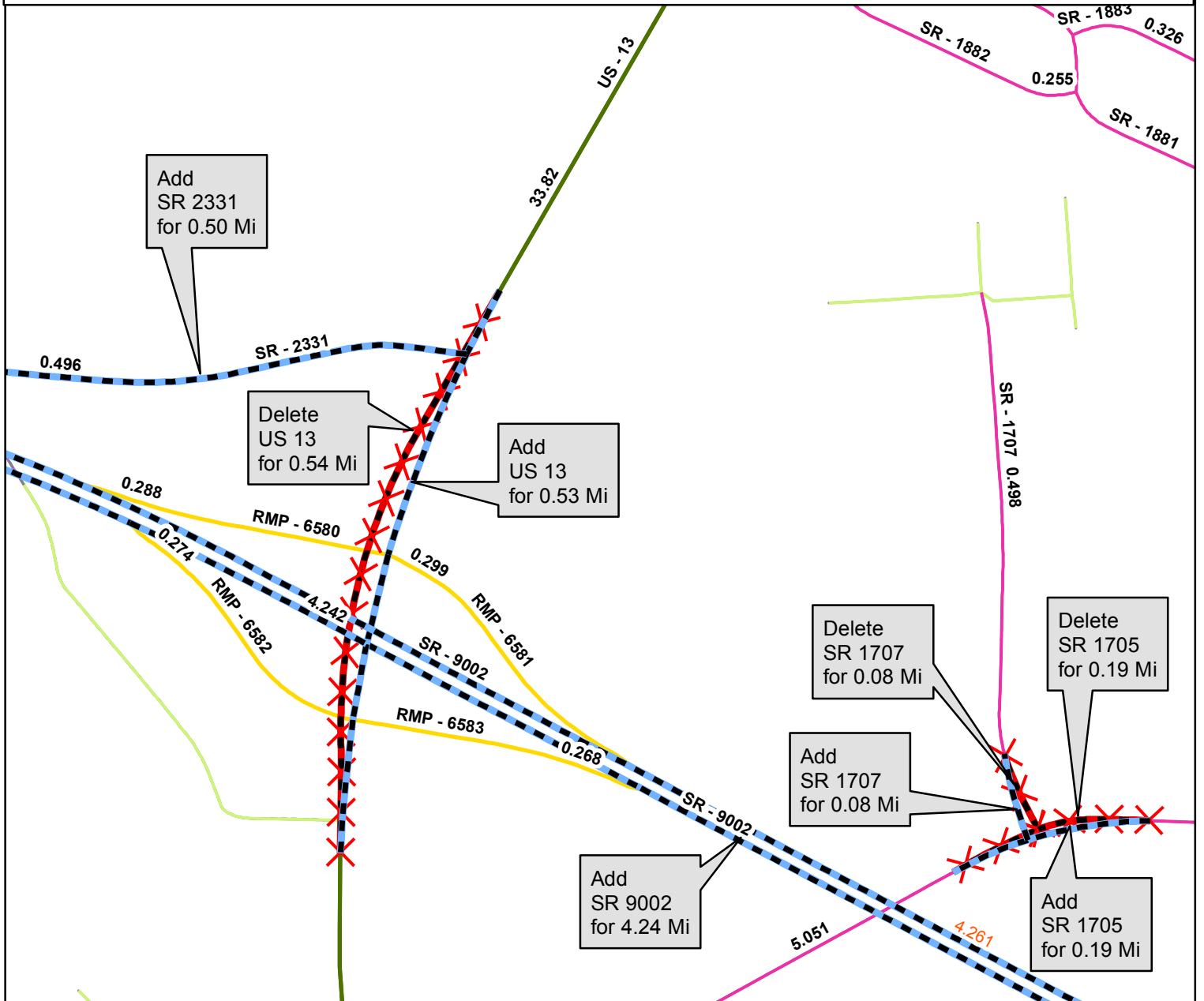


Legend

- Addition
- Deletion
- Reassignment
- SR
- NC
- US
- Interstate
- Ramp
- Non-System
- Obliterated

N





Legend

- Addition
- Deletion
- Reassignment
- SR
- NC
- US
- Interstate
- Ramp
- Non-System
- Obliterated

gis NCDOT

