



STATE OF NORTH CAROLINA
DEPARTMENT OF TRANSPORTATION

PATRICK MCCRORY
GOVERNOR

April 13, 2016

NICHOLAS J. TENNYSON
SECRETARY

MEMORANDUM TO: Mr. Tim Little, PE
Division Engineer
Division 4

FROM: Mr. John C. Farley, GISP, CPM
Manager
Geographic Information Systems Unit

SUBJECT: 2016 District 3 Road System Changes

The GIS Unit's Data Conversion Group has been authorized to make the changes indicated below to the state road system. We request that you update the related maps and files in your offices and install appropriate road number signs, if necessary. If our system changes do not conform to the actual conditions in the field, please return this memorandum with recommendations.

Petition	County	Approval Date
JOHNSTON_2016_04_51027	JOHNSTON	4/7/2016

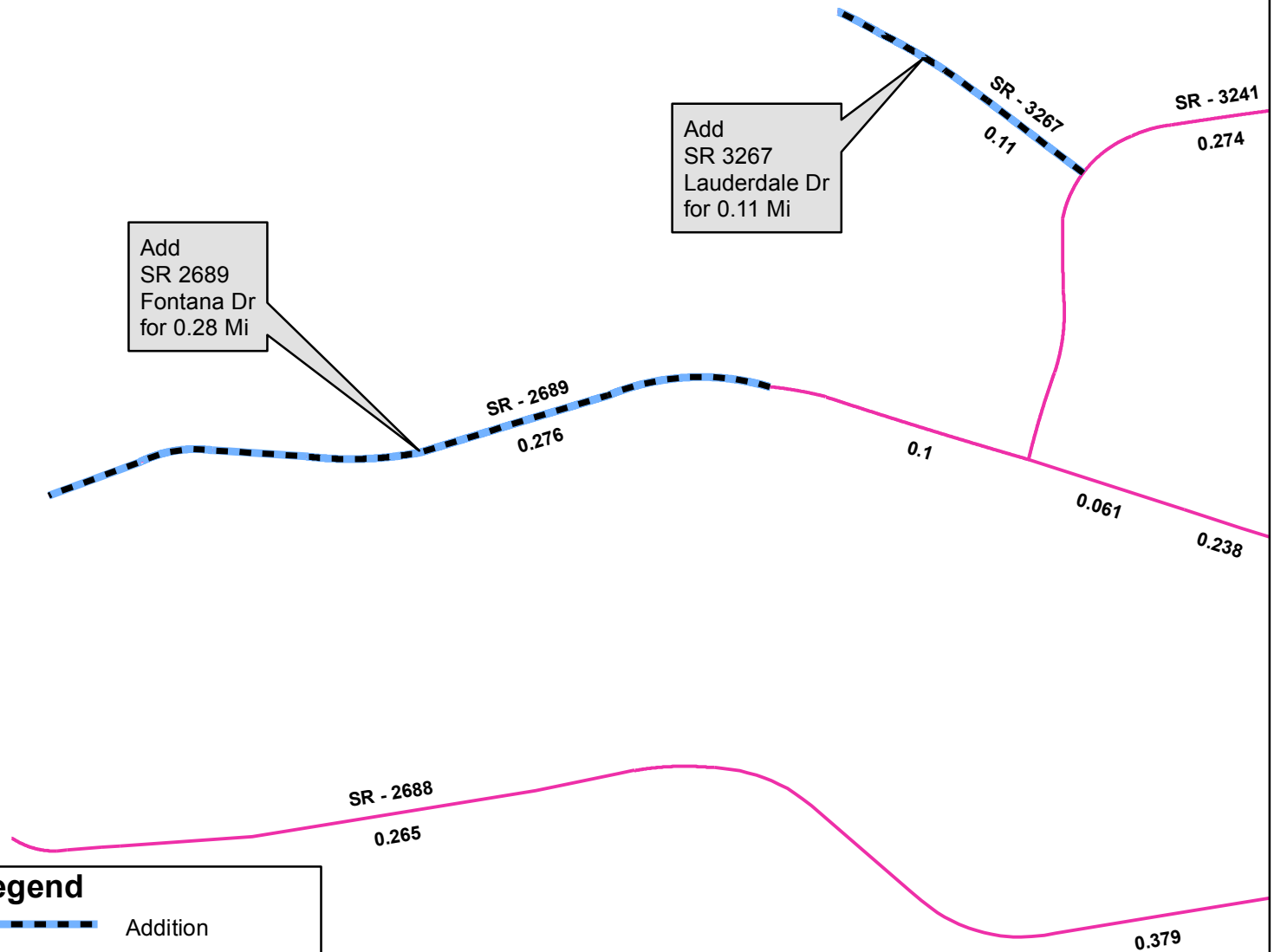
Questions or comments about changes should be referred to the GIS Help Desk at GISHelp@ncdot.gov.
Thank you for your assistance.

JCF

cc: BSIP
Bridge Maintenance
Division Right of Way
IMG
Pavement Management
Permit Unit
State Road Maintenance
Traffic Engineering
Traffic Surveys

2016 ROAD SYSTEM CHANGES



PETITION	COUNTY	APPROVAL DATE	ROUTE NUMBER	PORTION REASSIGNED TO	STREET NAME	LENGTH (miles)	TYPE OF CHANGE	REMARKS (See Attached I
JOHNSTON_2016_04_51027	JOHNSTON	4/7/2016	SR 3267		LAUDERDALE DR	0.11	SYSTEM ADDITION VIA PETITION	
JOHNSTON_2016_04_51027	JOHNSTON	4/7/2016	SR 2689		FONTANA DR	0.28	SYSTEM ADDITION VIA PETITION	



Add
SR 2689
Fontana Dr
for 0.28 Mi

Add
SR 3267
Lauderdale Dr
for 0.11 Mi

Legend

-  Addition
-  Deletion
-  Reassignment
-  SR
-  NC
-  US
-  Interstate
-  Ramp
-  Non-System
-  Obliterated

