



STATE OF NORTH CAROLINA  
DEPARTMENT OF TRANSPORTATION

PATRICK MCCRORY  
GOVERNOR

March 21, 2016

NICHOLAS J. TENNYSON  
SECRETARY

**MEMORANDUM TO:** Mrs. Karen E.Collette, PE  
Division Engineer  
Division 3

**FROM:** Mr. John C. Farley, GISP, CPM  
Manager  
Geographic Information Systems Unit

**SUBJECT:** 2016 District 3 Road System Changes **-REVISED**

The GIS Unit's Data Conversion Group has been authorized to make the changes indicated below to the state road system. We request that you update the related maps and files in your offices and install appropriate road number signs, if necessary. If our system changes do not conform to the actual conditions in the field, please return this memorandum with recommendations.

Petition	County	Approval Date
NEW HANOVER_2016_03_51013	NEW HANOVER	3/3/2016

Questions or comments about changes should be referred to the GIS Help Desk at GISHelp@ncdot.gov.  
Thank you for your assistance.

JCF

- cc: BSIP
- Bridge Maintenance
- Division Right of Way
- IMG
- Pavement Management
- Permit Unit
- State Road Maintenance
- Traffic Engineering
- Traffic Surveys

**MAILING ADDRESS:**  
NC DEPARTMENT OF TRANSPORTATION  
GEOGRAPHIC INFORMATION SYSTEMS  
1521 MAIL SERVICE CENTER  
RALEIGH, NC 27699-1521



**DELIVERY ADDRESS:**  
4101 CAPITAL BLVD.  
RALEIGH, NC 27604  
FAX: (919) 707-2214

---

# 2016 ROAD SYSTEM CHANGES

---

<b>PETITION</b>	<b>COUNTY</b>	<b>APPROVAL DATE</b>	<b>ROUTE NUMBER</b>	<b>PORTION REASSIGNED</b>	<b>STREET NAME</b>	<b>LENGTH (miles)</b>	<b>TYPE OF CHANGE</b>	<b>REMARKS (See Attached Map)</b>
NEW HANOVER_2016_03_51013	NEW HANOVER	3/3/2016	SR 2888		STURBRIDGE CT	0.08	SYSTEM ADDITION VIA PETITION	

Document Number: New Hanover\_2016\_03\_51013

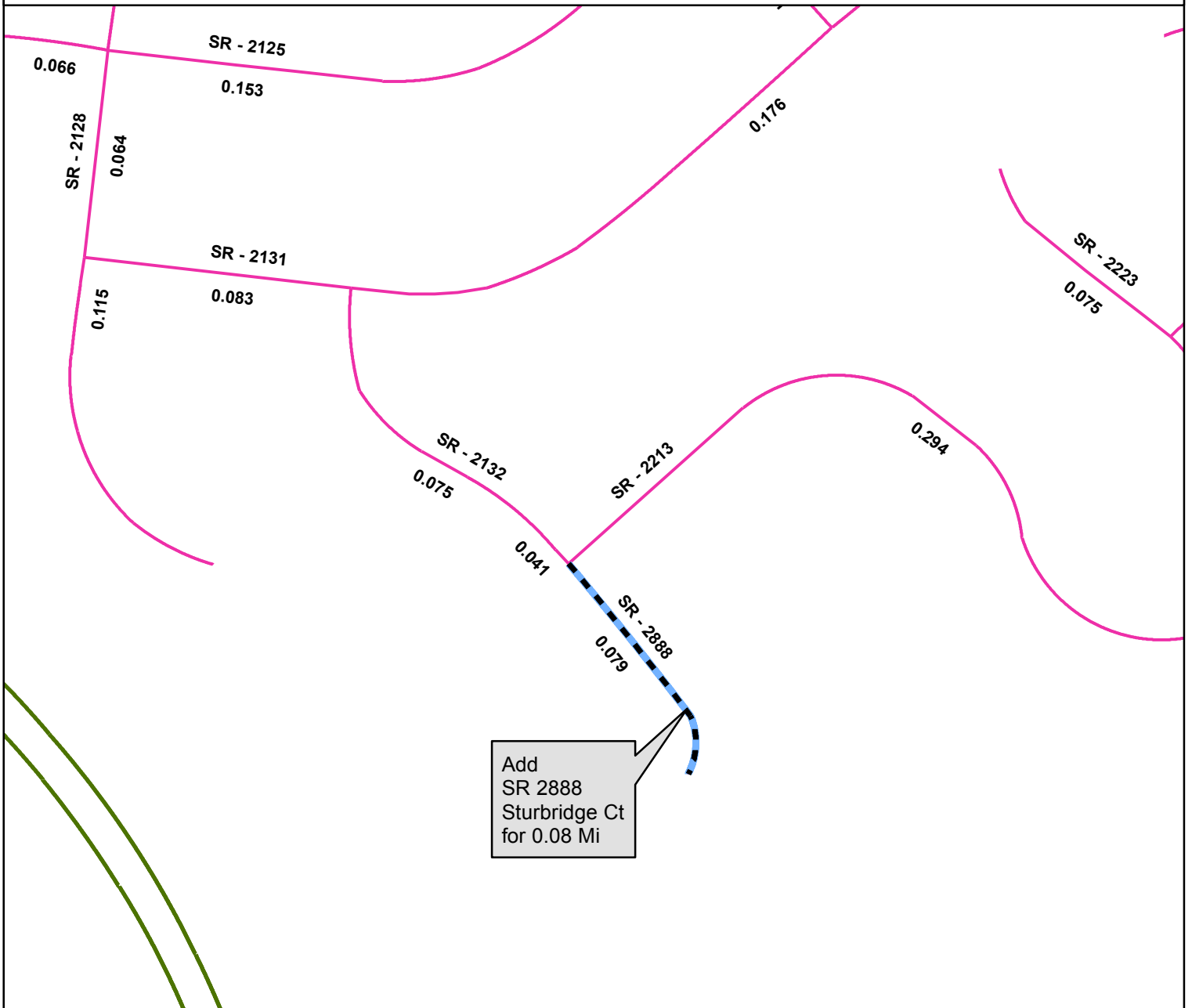
Route Number(s):

Map Date: 03/21/16

County: New Hanover











2888

Approval Date: 03/03/16



Add  
SR 2888  
Sturbridge Ct  
for 0.08 Mi

**Legend**

-  Addition
-  Deletion
-  Reassignment
-  SR
-  NC
-  US
-  Interstate
-  Ramp
-  Non-System
-  Obliterated

