



STATE OF NORTH CAROLINA
DEPARTMENT OF TRANSPORTATION

PATRICK MCCRORY
GOVERNOR

Wednesday, October 14, 2015

NICHOLAS J. TENNYSON
SECRETARY

MEMORANDUM TO: Mr. Michael L. Holder, PE
Division Engineer
Division 12

FROM: John C. Farley, Manager
Geographic Information Systems Unit

SUBJECT: 2015 District 2 Road System Changes

The Data Conversion Group has been authorized to make the following changes to the state road system as indicated below. We request that you make similar changes to the related maps and files in your Division and District offices, and install appropriate road number signs if necessary. We have updated our records accordingly. If our system changes do not conform to the actual conditions in the field, please return this memorandum with recommendations.

PETITION	County	Approval Date
IREDELL_2015_10_50907	IREDELL	10/8/2015

Inquiries about changes should be referred to the GIS Help Desk at GISHelp@ncdot.gov. Thank you for your assistance.

JCF

- cc: BSIP
- Bridge Maintenance
- Division Right of Way
- IMG
- Pavement Management
- Permit Unit
- State Road Maintenance
- Traffic Engineering
- Traffic Surveys

2015 ROAD SYSTEM CHANGES

PETITION	COUNTY	APPROVAL DATE	ROUTE NUMBER	PORTION REASSIGNED TO	STREET NAME	LENGTH (miles)	TYPE OF CHANGE	REMARKS (See Attached Map)
IREDELL_2015_10_50907	IREDELL	10/8/2015	SR 2827		OLD SPRINGS WAY	0.33	SYSTEM ADDITION VIA PETITION	

Add
SR 2827
Old Springs Way
for 0.33 Mi

SR - 2827
0.336

SR - 1323
0.45

SR - 3152
SR - 3155
0.235
0.156
SR - 3154
SR - 3156
SR - 3151
SR - 3153
0.147
SR - 3157
0.175
0.183
SR - 1321
0.192
SR - 2742
0.128

SR - 1322
1.978

0.73

0.087

0.163

0.579

0.264

SR - 1330

0.154

0.499

0.67

0.516

SR - 1475

0.102

0.195 - 5127

550.0

0.534

SR - 2717
0.288











SR - 2792

SR - 2759
0.113

SR - 1462

SR - 1460

Legend

-  Addition
-  Deletion
-  Reassignment
-  SR
-  NC
-  US
-  Interstate
-  Ramp
-  Non-System
-  Obliterated

