



STATE OF NORTH CAROLINA
DEPARTMENT OF TRANSPORTATION

PATRICK MCCRORY
GOVERNOR

October 28, 2015

NICHOLAS J. TENNYSON
SECRETARY

MEMORANDUM TO: Mr. Louis Mitchell, PE
Division Engineer
Division 10

FROM: Mr. John C. Farley, GISP, CPM
Manager
Geographic Information Systems Unit

SUBJECT: 2015 District 1 Road System Changes

The GIS Unit's Data Conversion Group has been authorized to make the changes indicated below to the state road system. We request that you update the related maps and files in your offices and install appropriate road number signs, if necessary. If our system changes do not conform to the actual conditions in the field, please return this memorandum with recommendations.

Petition	County	Approval Date
CABARRUS_2015_10_50906	CABARRUS	10/8/2015

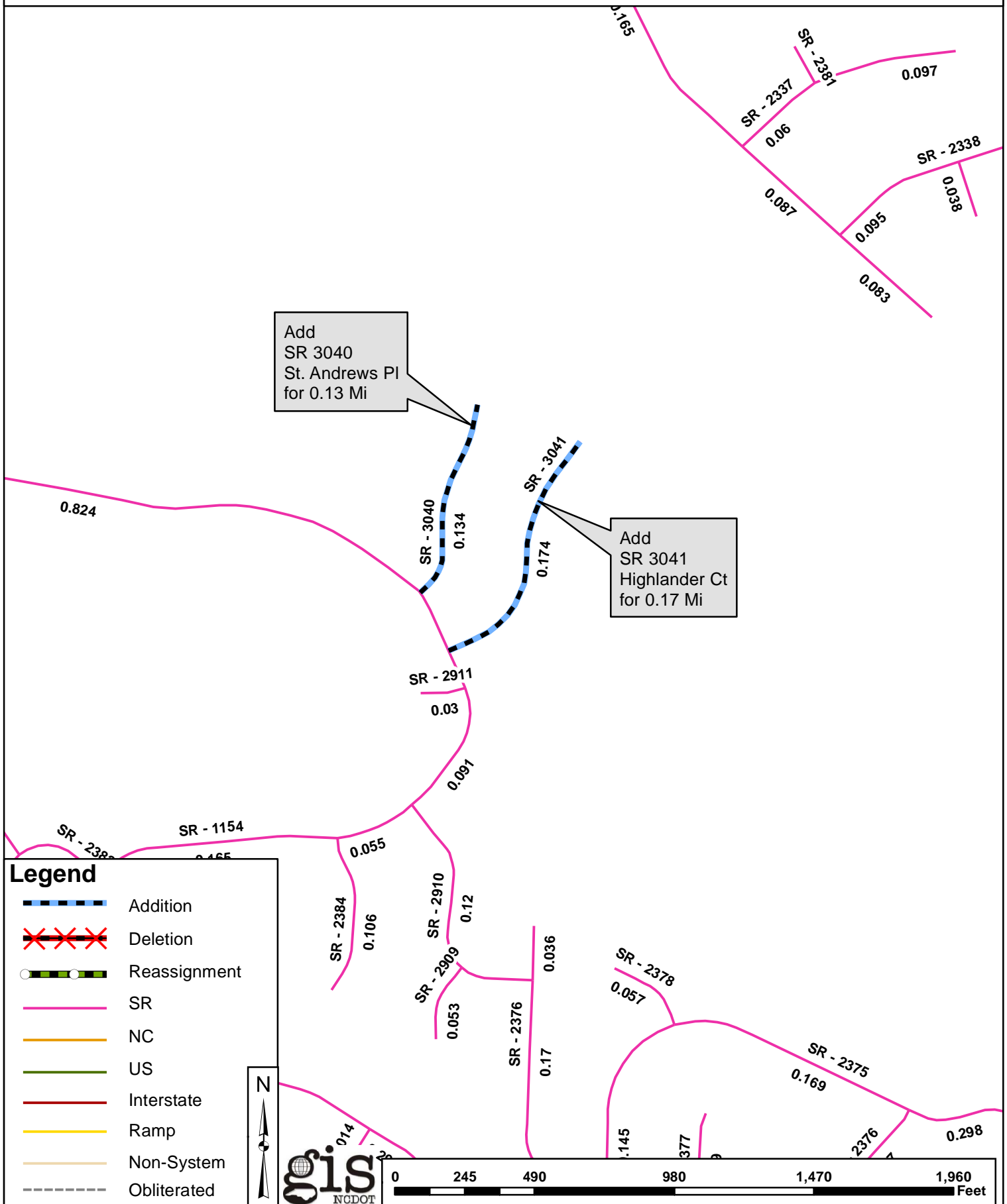
Questions or comments about changes should be referred to the GIS Help Desk at GISHelp@ncdot.gov.
Thank you for your assistance.

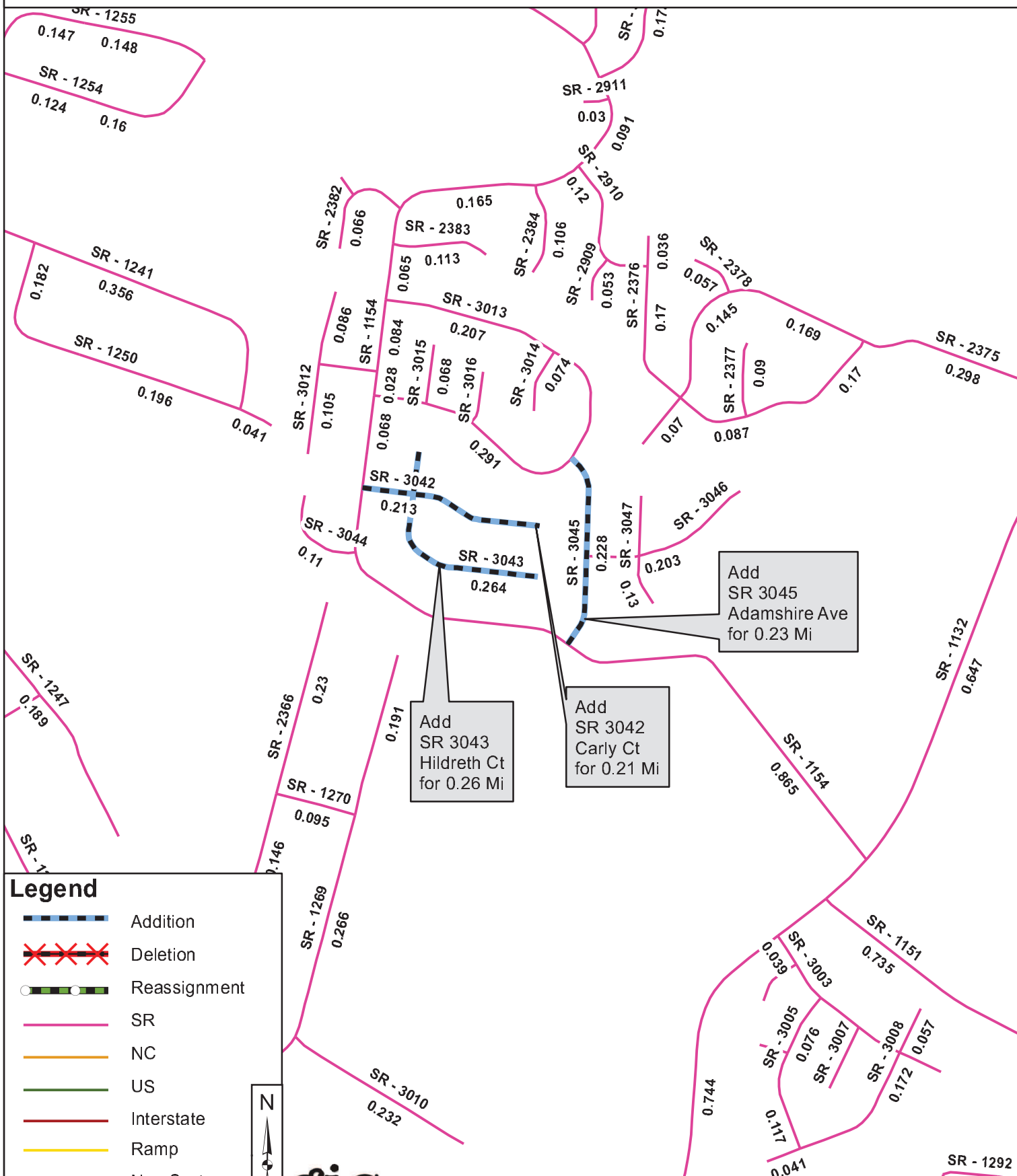
JCF

- cc: BSIP
- Bridge Maintenance
- Division Right of Way
- IMG
- Pavement Management
- Permit Unit
- State Road Maintenance
- Traffic Engineering
- Traffic Surveys

2015 ROAD SYSTEM CHANGES

PETITION	COUNTY	APPROVAL DATE	ROUTE NUMBER	PORTION REASSIGNED TO	STREET NAME	LENGTH (miles)	TYPE OF CHANGE	REMARKS (See Attached Map)
CABARRUS_2015_10_50906	CABARRUS	10/8/2015	SR 3047		ELLIE CT	0.13	SYSTEM ADDITION VIA PETITION	MAP C, SEGMENT
CABARRUS_2015_10_50906	CABARRUS	10/8/2015	SR 3046		GERRY CT	0.20	SYSTEM ADDITION VIA PETITION	MAP C, SEGMENT
CABARRUS_2015_10_50906	CABARRUS	10/8/2015	SR 3045		ADAMSHIRE AVE	0.23	SYSTEM ADDITION VIA PETITION	MAP B, SEGMENT
CABARRUS_2015_10_50906	CABARRUS	10/8/2015	SR 3044		MEREDITH CT	0.11	SYSTEM ADDITION VIA PETITION	MAP C, SEGMENT
CABARRUS_2015_10_50906	CABARRUS	10/8/2015	SR 3043		HILDRETH CT	0.26	SYSTEM ADDITION VIA PETITION	MAP B, SEGMENT
CABARRUS_2015_10_50906	CABARRUS	10/8/2015	SR 3042		CARLY CT	0.21	SYSTEM ADDITION VIA PETITION	MAP B, SEGMENT
CABARRUS_2015_10_50906	CABARRUS	10/8/2015	SR 3041		HIGHLANDER CT	0.17	SYSTEM ADDITION VIA PETITION	MAP A, SEGMENT
CABARRUS_2015_10_50906	CABARRUS	10/8/2015	SR 3040		ST. ANDREWS PL	0.13	SYSTEM ADDITION VIA PETITION	MAP A, SEGMENT
CABARRUS_2015_10_50906	CABARRUS	10/8/2015	SR 1154		PINEY CHURCH RD EXT	0.86	SYSTEM ADDITION VIA PETITION	MAP C, SEGMENT



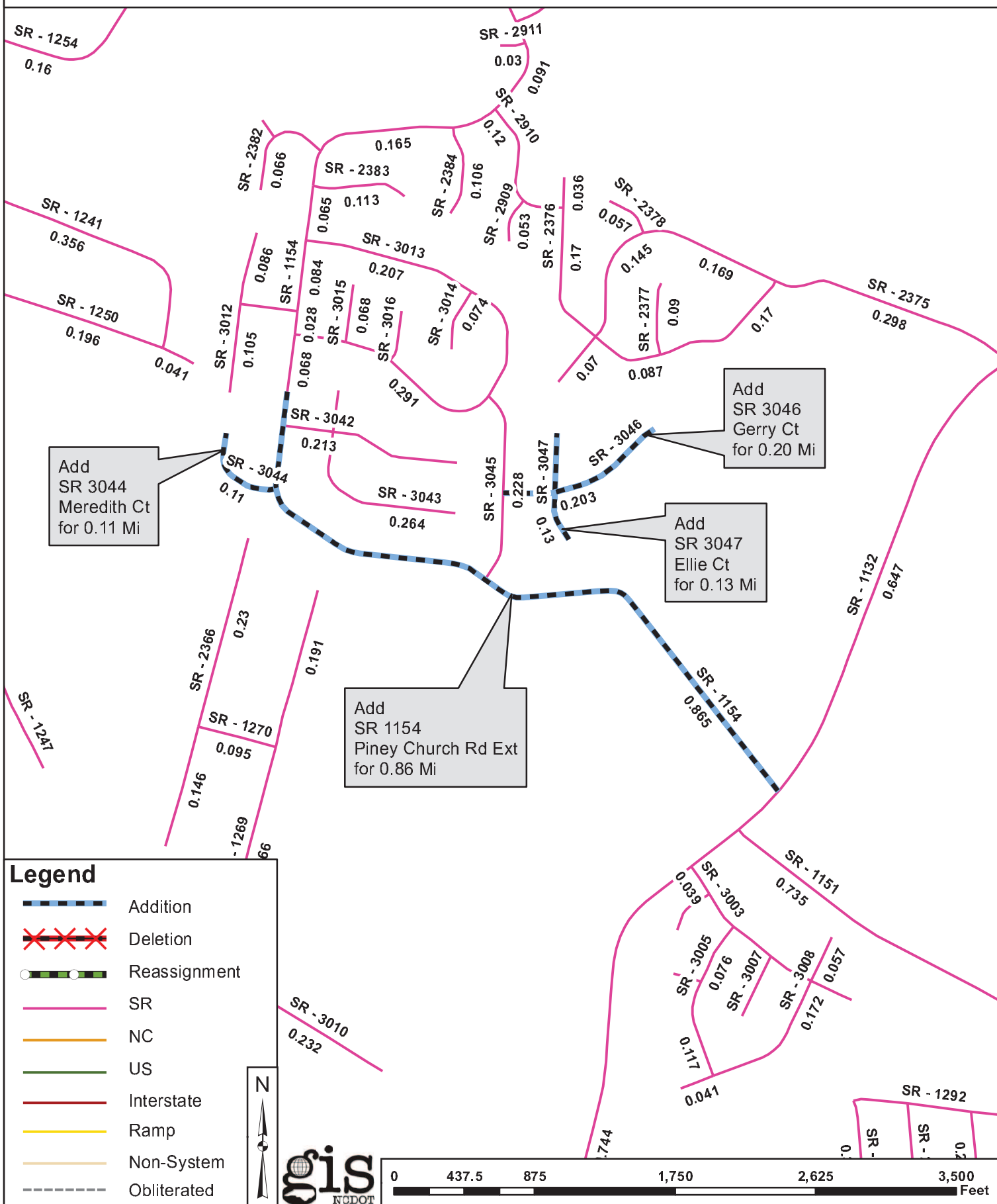


Legend

- Addition
- Deletion
- Reassignment
- SR
- NC
- US
- Interstate
- Ramp
- Non-System
- Obliterated

N





Add
SR 3044
Meredith Ct
for 0.11 Mi

Add
SR 3046
Gerry Ct
for 0.20 Mi

Add
SR 3047
Ellie Ct
for 0.13 Mi

Add
SR 1154
Piney Church Rd Ext
for 0.86 Mi

Legend

-  Addition
-  Deletion
-  Reassignment
-  SR
-  NC
-  US
-  Interstate
-  Ramp
-  Non-System
-  Obliterated

