



STATE OF NORTH CAROLINA  
DEPARTMENT OF TRANSPORTATION

PATRICK MCCRORY  
GOVERNOR

Tuesday, September 08, 2015

NICHOLAS J. TENNYSON  
SECRETARY

**MEMORANDUM TO:** Mr. Gregory W. Burns, PE  
Division Engineer  
Division 6

**FROM:** John C. Farley, Manager  
Geographic Information Systems Unit

**SUBJECT:** 2015 District 2 Road System Changes

The Data Conversion Group has been authorized to make the following changes to the state road system as indicated below. We request that you make similar changes to the related maps and files in your Division and District offices, and install appropriate road number signs if necessary. We have updated our records accordingly. If our system changes do not conform to the actual conditions in the field, please return this memorandum with recommendations.

PETITION	County	Approval Date
CUMBERLAND_2015_09_50873	CUMBERLAND	9/3/2015

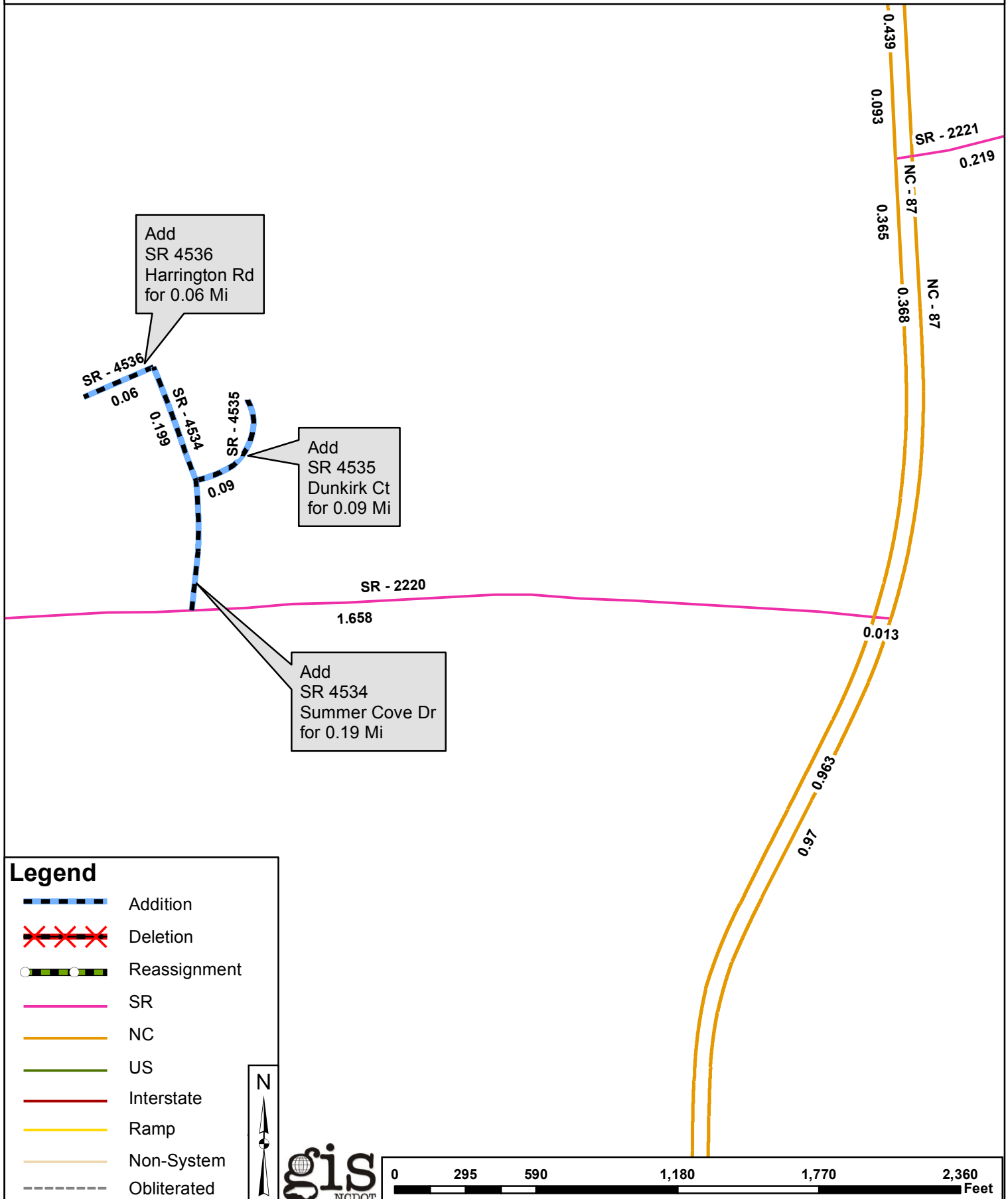
Inquiries about changes should be referred to the GIS Help Desk at GISHelp@ncdot.gov. Thank you for your assistance.

JCF

- cc: BSIP
- Bridge Maintenance
- Division Right of Way
- IMG
- Pavement Management
- Permit Unit
- State Road Maintenance
- Traffic Engineering
- Traffic Surveys

# 2015 ROAD SYSTEM CHANGES

PETITION	COUNTY	APPROVAL DATE	ROUTE NUMBER	PORTION REASSIGNED TO	STREET NAME	LENGTH (miles)	TYPE OF CHANGE	REMARKS (See Attached Map)
CUMBERLAND_2015_09_50 873	CUMBERLAND	9/3/2015	SR 4536		HARRINGTON RD	0.06	SYSTEM ADDITION VIA PETITION	
CUMBERLAND_2015_09_50 873	CUMBERLAND	9/3/2015	SR 4535		DUNKIRK CT	0.09	SYSTEM ADDITION VIA PETITION	
CUMBERLAND_2015_09_50 873	CUMBERLAND	9/3/2015	SR 4534		SUMMER COVE DR	0.19	SYSTEM ADDITION VIA PETITION	













Add  
SR 4536  
Harrington Rd  
for 0.06 Mi

Add  
SR 4535  
Dunkirk Ct  
for 0.09 Mi

Add  
SR 4534  
Summer Cove Dr  
for 0.19 Mi

**Legend**

-  Addition
-  Deletion
-  Reassignment
-  SR
-  NC
-  US
-  Interstate
-  Ramp
-  Non-System
-  Obliterated

