



STATE OF NORTH CAROLINA
DEPARTMENT OF TRANSPORTATION

PATRICK MCCRORY
GOVERNOR

Friday, September 11, 2015

NICHOLAS J. TENNYSON
SECRETARY

MEMORANDUM TO: Mr. Tim Little, PE
Division Engineer
Division 4

FROM: John C. Farley, Manager
Geographic Information Systems Unit

SUBJECT: 2015 District 3 Road System Changes

The Data Conversion Group has been authorized to make the following changes to the state road system as indicated below. We request that you make similar changes to the related maps and files in your Division and District offices, and install appropriate road number signs if necessary. We have updated our records accordingly. If our system changes do not conform to the actual conditions in the field, please return this memorandum with recommendations.

PETITION	County	Approval Date
JOHNSTON_2015_09_50867	JOHNSTON	9/3/2015

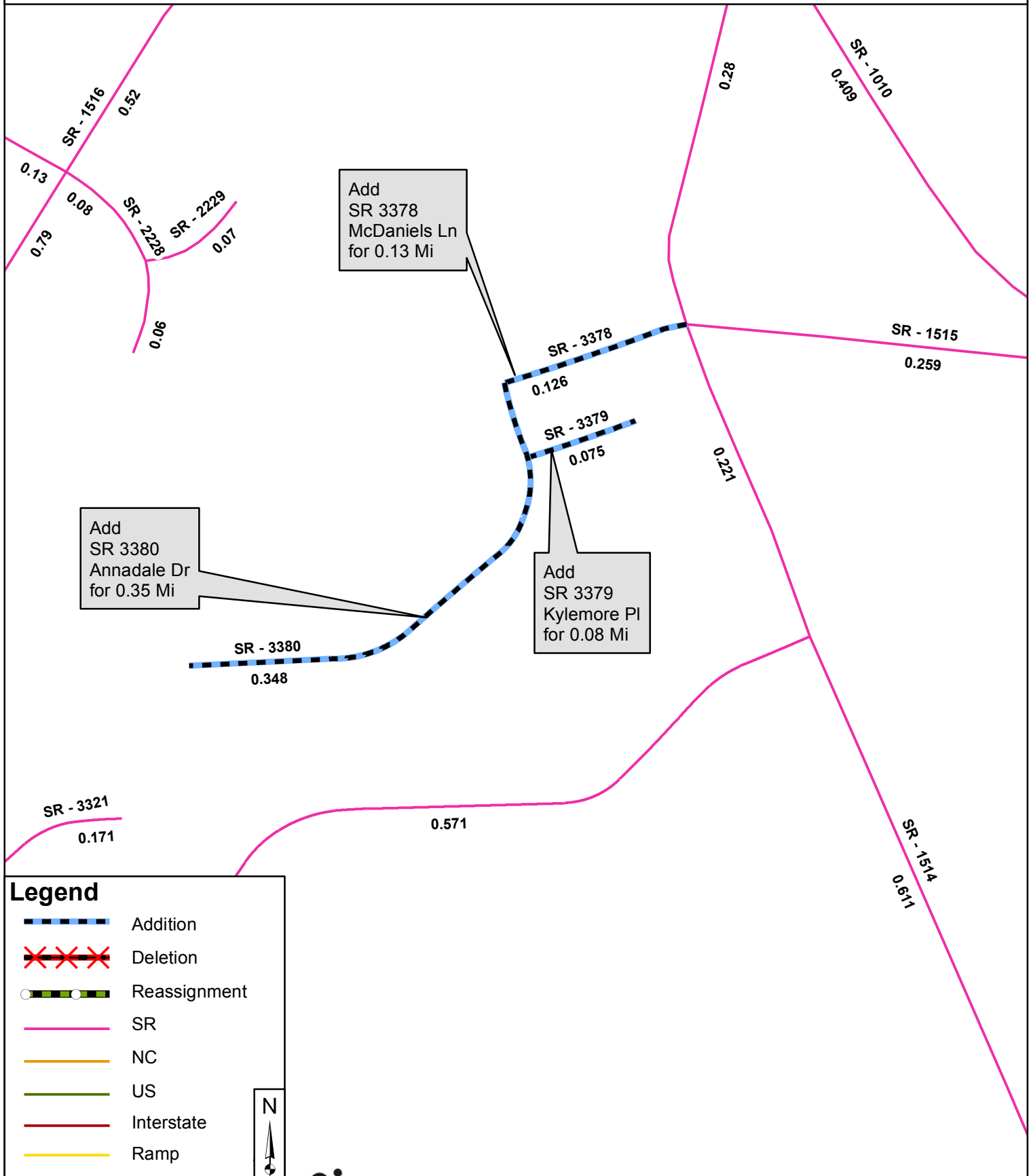
Inquiries about changes should be referred to the GIS Help Desk at GISHelp@ncdot.gov. Thank you for your assistance.

JCF

cc: BSIP
Bridge Maintenance
Division Right of Way
IMG
Pavement Management
Permit Unit
State Road Maintenance
Traffic Engineering
Traffic Surveys

2015 ROAD SYSTEM CHANGES

PETITION	COUNTY	APPROVAL DATE	ROUTE NUMBER	PORTION REASSIGNED TO	STREET NAME	LENGTH (miles)	TYPE OF CHANGE	REMARKS (See Attached I
JOHNSTON_2015_09_50867	JOHNSTON	9/3/2015	SR 3380		ANNADALE DR	0.35	SYSTEM ADDITION VIA PETITION	
JOHNSTON_2015_09_50867	JOHNSTON	9/3/2015	SR 3379		KYLEMORE PL	0.08	SYSTEM ADDITION VIA PETITION	
JOHNSTON_2015_09_50867	JOHNSTON	9/3/2015	SR 3378		MCDANIELS LN	0.13	SYSTEM ADDITION VIA PETITION	













Add
SR 3378
McDaniels Ln
for 0.13 Mi

Add
SR 3380
Annadale Dr
for 0.35 Mi

Add
SR 3379
Kylemore Pl
for 0.08 Mi

Legend

-  Addition
-  Deletion
-  Reassignment
-  SR
-  NC
-  US
-  Interstate
-  Ramp
-  Non-System
-  Obliterated

