



STATE OF NORTH CAROLINA
DEPARTMENT OF TRANSPORTATION

PATRICK MCCRORY
GOVERNOR

Monday, July 20, 2015

ANTHONY TATA
SECRETARY

MEMORANDUM TO: Mr. Mike Mills, PE
Division Engineer
Division 7

FROM: John C. Farley, Manager
Geographic Information Systems Unit

SUBJECT: 2015 District 2 Road System Changes

The Data Conversion Group has been authorized to make the following changes to the state road system as indicated below. We request that you make similar changes to the related maps and files in your Division and District offices, and install appropriate road number signs if necessary. We have updated our records accordingly. If our system changes do not conform to the actual conditions in the field, please return this memorandum with recommendations.

PETITION	County	Approval Date
GUILFORD_2015_07_50830	GUILFORD	7/9/2015

Inquiries about changes should be referred to the GIS Help Desk at GISHelp@ncdot.gov. Thank you for your assistance.

JCF

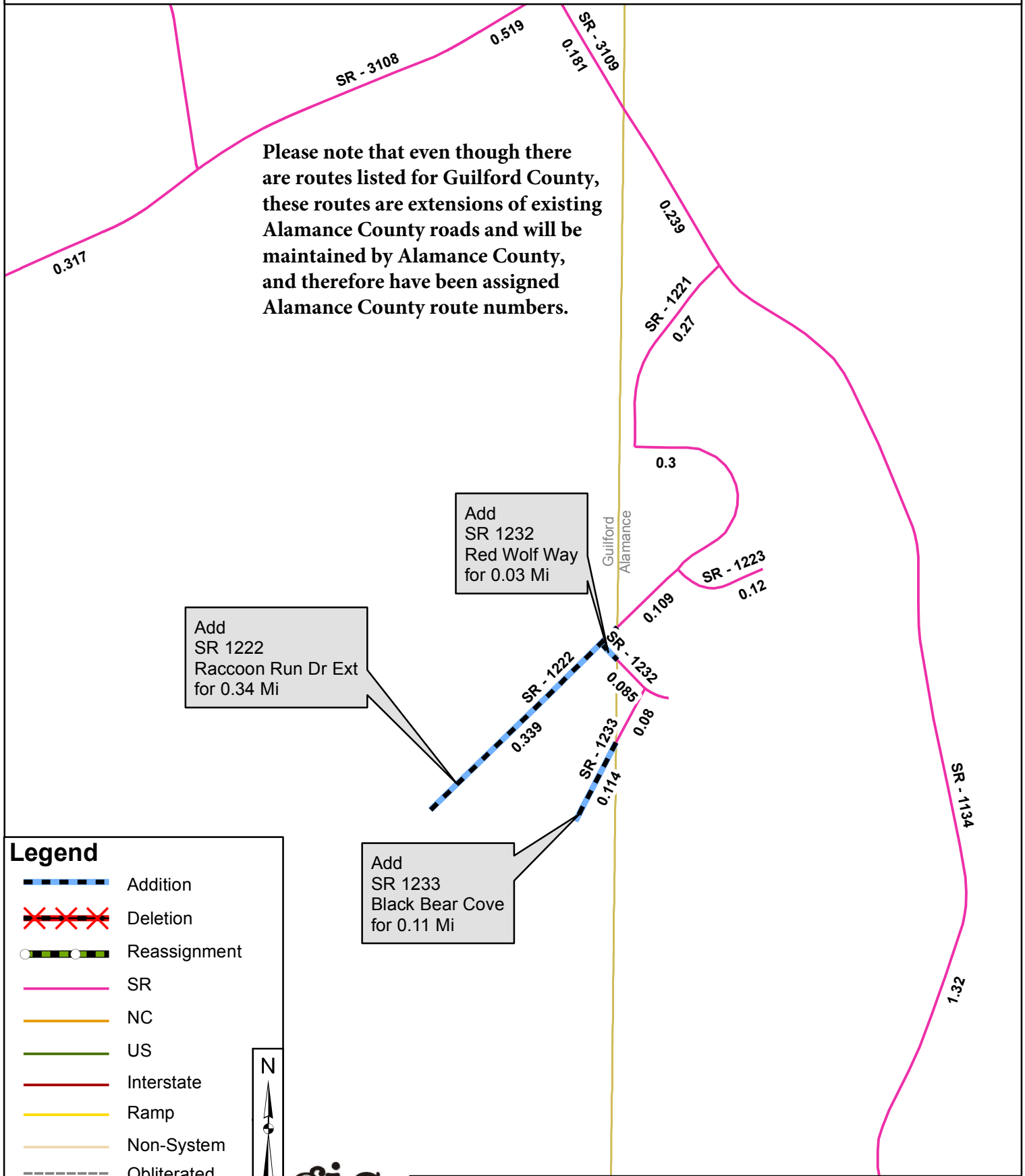
- cc: BSIP
- Bridge Maintenance
- Division Right of Way
- IMG
- Pavement Management
- Permit Unit
- State Road Maintenance
- Traffic Engineering
- Traffic Surveys














2015 ROAD SYSTEM CHANGES

PETITION	COUNTY	APPROVAL DATE	ROUTE NUMBER	PORTION REASSIGNED	STREET NAME	LENGTH (miles)	TYPE OF CHANGE	REMARKS (See Attached Map)
GUILFORD_2015_07_50830	GUILFORD	7/9/2015	SR 1233		BLACK BEAR COVE	0.11	SYSTEM ADDITION VIA PETITION	
GUILFORD_2015_07_50830	GUILFORD	7/9/2015	SR 1232		RED WOLF WAY	0.03	SYSTEM ADDITION VIA PETITION	
GUILFORD_2015_07_50830	GUILFORD	7/9/2015	SR 1222		RACCOON RUN DR EXT	0.34	SYSTEM ADDITION VIA PETITION	

Please note that even though there are routes listed for Guilford County, these routes are extensions of existing Alamance County roads and will be maintained by Alamance County, and therefore have been assigned Alamance County route numbers.



Legend

-  Addition
-  Deletion
-  Reassignment
-  SR
-  NC
-  US
-  Interstate
-  Ramp
-  Non-System
-  Obliterated
-  County Boundary

