



STATE OF NORTH CAROLINA  
DEPARTMENT OF TRANSPORTATION

PATRICK MCCRORY  
GOVERNOR

Monday, July 27, 2015

ANTHONY TATA  
SECRETARY

**MEMORANDUM TO:** Mr. Joseph R. Hopkins, PE  
Division Engineer  
Division 5

**FROM:** John C. Farley, Manager  
Geographic Information Systems Unit

**SUBJECT:** 2015 District 1 Road System Changes

The Data Conversion Group has been authorized to make the following changes to the state road system as indicated below. We request that you make similar changes to the related maps and files in your Division and District offices, and install appropriate road number signs if necessary. We have updated our records accordingly. If our system changes do not conform to the actual conditions in the field, please return this memorandum with recommendations.

| PETITION           | County | Approval Date |
|--------------------|--------|---------------|
| WAKE_2015_07_50840 | WAKE   | 7/9/2015      |

Inquiries about changes should be referred to the GIS Help Desk at [GISHelp@ncdot.gov](mailto:GISHelp@ncdot.gov). Thank you for your assistance.

JCF

cc: BSIP  
Bridge Maintenance  
Division Right of Way  
IMG  
Pavement Management  
Permit Unit  
State Road Maintenance  
Traffic Engineering  
Traffic Surveys

---

# 2015 ROAD SYSTEM CHANGES

---

| <b>PETITION</b>    | <b>COUNTY</b> | <b>APPROVAL<br/>DATE</b> | <b>ROUTE<br/>NUMBER</b> | <b>PORTION<br/>REASSIGNED TO</b> | <b>STREET<br/>NAME</b> | <b>LENGTH<br/>(miles)</b> | <b>TYPE OF CHANGE</b>              | <b>REMARKS<br/>(See Attached I</b> |
|--------------------|---------------|--------------------------|-------------------------|----------------------------------|------------------------|---------------------------|------------------------------------|------------------------------------|
| WAKE_2015_07_50840 | WAKE          | 7/9/2015                 | SR 1649                 |                                  | EBENEZER CHURCH<br>RD  | 0.583                     | SYSTEM DELETION<br>VIA<br>PETITION |                                    |

SR - 1649  
0.583

Delete  
SR 1649  
Ebenezer Church Rd  
for 0.583 Mi

This road was actually abandoned  
in 2004 by project B-3259.

SR - 1664  
0.593 0.595











0.388

SR - 3044  
0.16

0.973

0.3

**Legend**

-  Addition
-  Deletion
-  Reassignment
-  SR
-  NC
-  US
-  Interstate
-  Ramp
-  Non-System
-  Obliterated

