



STATE OF NORTH CAROLINA
DEPARTMENT OF TRANSPORTATION

PATRICK MCCRORY
GOVERNOR

Thursday, June 04, 2015

ANTHONY TATA
SECRETARY

MEMORANDUM TO: Mr. J. B. (Joel) Setzer, P.E.
Division Engineer
Division 14

FROM: John C. Farley, Manager
Geographic Information Systems Unit

SUBJECT: 2015 District 1 Road System Changes

The Data Conversion Group has been authorized to make the following changes to the state road system as indicated below. We request that you make similar changes to the related maps and files in your Division and District offices, and install appropriate road number signs if necessary. We have updated our records accordingly. If our system changes do not conform to the actual conditions in the field, please return this memorandum with recommendations.

PETITION	County	Approval Date
HENDERSON_2015_06_50810	HENDERSON	6/4/2015

Inquiries about changes should be referred to the GIS Help Desk at GISHelp@ncdot.gov.
Thank you for your assistance.

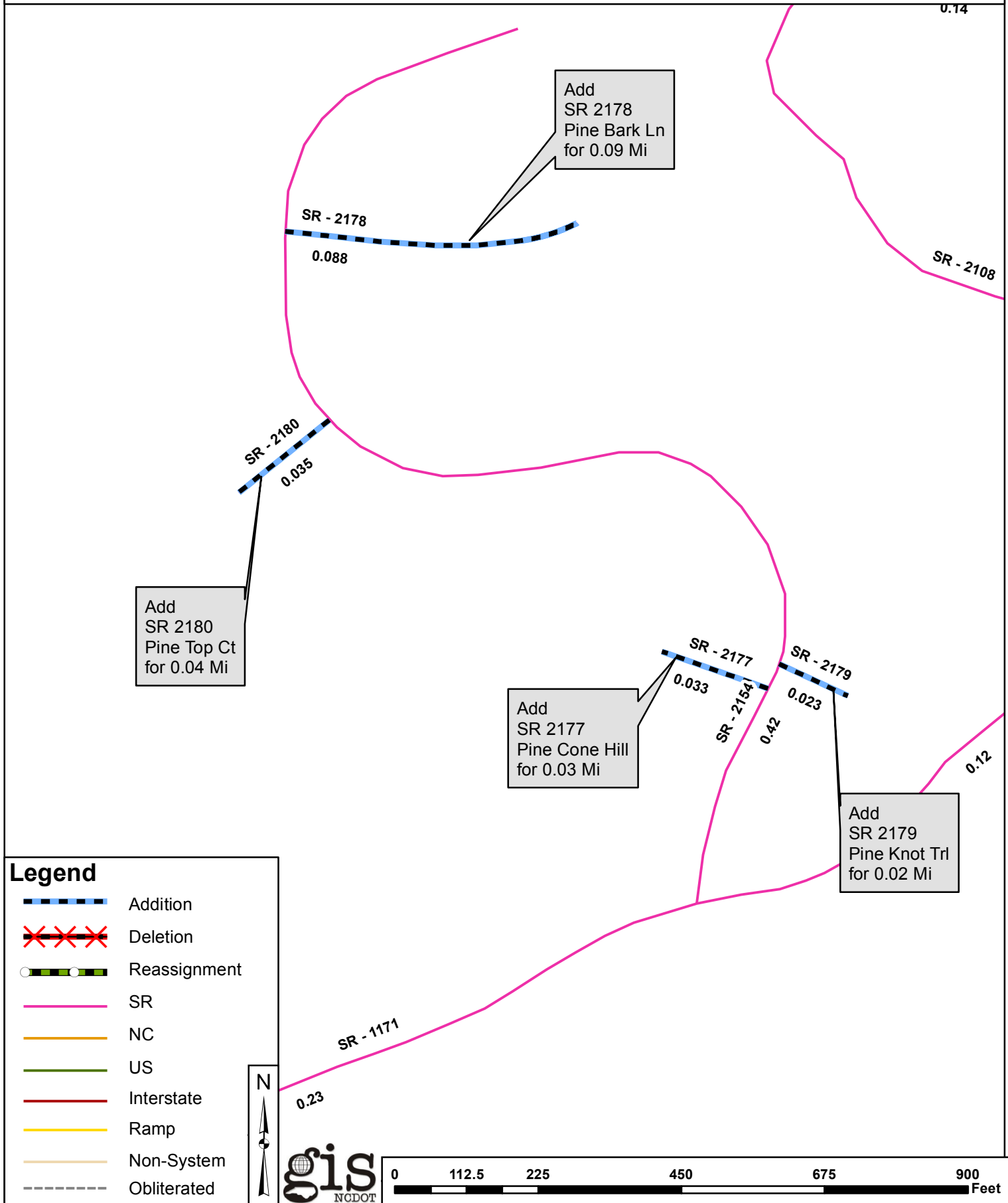
JCF

- cc: BSIP
- Bridge Maintenance
- Division Right of Way
- IMG
- Pavement Management
- Permit Unit
- State Road Maintenance
- Traffic Engineering
- Traffic Surveys













2015 ROAD SYSTEM CHANGES

PETITION	COUNTY	APPROVAL DATE	ROUTE NUMBER	PORTION REASSIGNED TO	STREET NAME	LENGTH (miles)	TYPE OF CHANGE	REMARKS (See Attached Map)
HENDERSON_2015_06_508 10	HENDERSON	6/4/2015	SR 2180		PINE TOP CT	0.04	SYSTEM ADDITION VIA PETITION	
HENDERSON_2015_06_508 10	HENDERSON	6/4/2015	SR 2179		PINE KNOT TRL	0.02	SYSTEM ADDITION VIA PETITION	
HENDERSON_2015_06_508 10	HENDERSON	6/4/2015	SR 2178		PINE BARK LN	0.09	SYSTEM ADDITION VIA PETITION	
HENDERSON_2015_06_508 10	HENDERSON	6/4/2015	SR 2177		PINE CONE HILL	0.03	SYSTEM ADDITION VIA PETITION	



Legend

-  Addition
-  Deletion
-  Reassignment
-  SR
-  NC
-  US
-  Interstate
-  Ramp
-  Non-System
-  Obliterated

gis NCDOT

0 112.5 225 450 675 900 Feet