



STATE OF NORTH CAROLINA  
DEPARTMENT OF TRANSPORTATION

ROY COOPER  
GOVERNOR

JAMES H. TROGDON, III  
SECRETARY

**DATE:** October 18, 2019  
**TO:** Mr. Scott Cole, PE  
Division Engineer  
Division 10  
**FROM:** John C. Farley  
Manager  
Geographic Information Systems Unit  
**SUBJECT:** 2019 District 2 Road System Changes **- REVISED**

The GIS Unit's Data Conversion Group has been authorized to make the changes indicated below to the state road system. We request that you update the related maps and files in your offices and install appropriate road number signs, if necessary. If our system changes do not conform to the actual conditions in the field, please return this memorandum with recommendations.

Document Number	County	Approval Date
R-2248E	MECKLENBURG	06/05/2015

Questions or comments about changes should be referred to the GIS Help Desk at [GISHelp@ncdot.gov](mailto:GISHelp@ncdot.gov).

Thank you for your assistance.

JCF

cc: BSIP  
Bridge Maintenance  
Division Right of Way  
IMG  
Pavement Management  
Permit Unit  
State Road Maintenance  
Traffic Engineering  
Traffic Surveys

**MAILING ADDRESS:**  
DEPARTMENT OF TRANSPORTATION  
GEOGRAPHIC INFORMATION SYSTEMS UNIT  
1521 MAIL SERVICE CENTER  
ALEIGH, NC 27699-1521

Telephone: (919) 707-2165  
FAX: 919-707-2210  
Customer Service: 1-877-368-4968  
Website: [www.ncdot.gov](http://www.ncdot.gov)

**LOCATION:**  
4101 CAPITAL BLVD.  
RALEIGH, NC 27604

# 2019 Road System Changes

---

**TIP Name:** R-2248E  
**Date:** 06/05/2015  
**County:** MECKLENBURG

## Additions

<b>Route</b>	<b>Street Name</b>	<b>Mileage</b>	<b>Map</b>
SR 6030		0.9	C
SR 6034		0.19	D
SR 2459		0.96	A
SR 2457		0.06	A
SR 2464		0.69	D
SR 9000		5.68	E
SR 6050		0.14	F
SR 6051		0.13	F
SR 6052		0.14	F
SR 2477		0.19	B
SR 6033		0.13	D
SR 6032		0.22	D
SR 6031		0.2	D
SR 2467		0.87	D
SR 6052		0.14	F
SR 6035		0.55	B
SR 6036		0.55	B

---

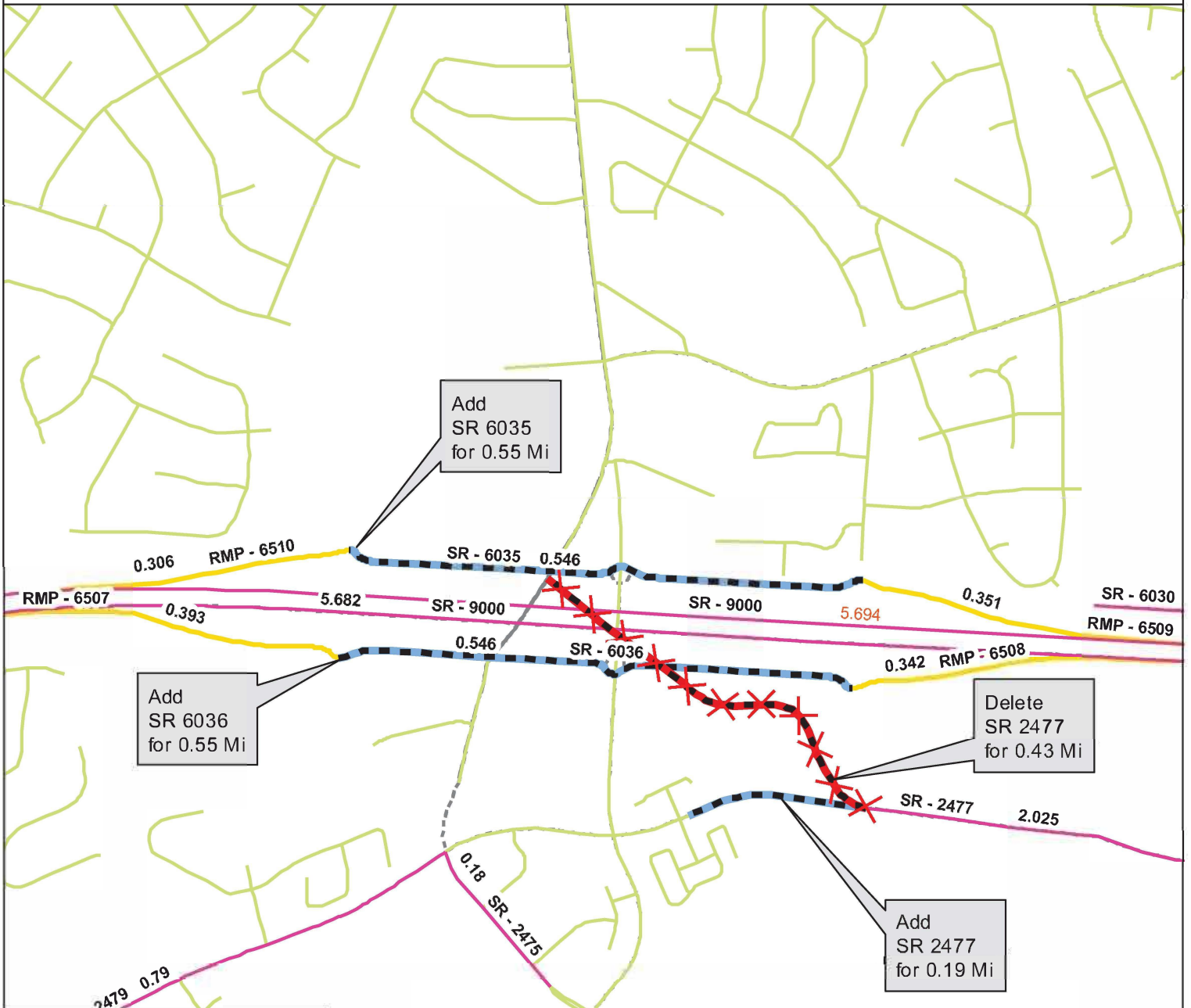
## Deletions

<b>Route</b>	<b>Street Name</b>	<b>Mileage</b>	<b>Map</b>
SR 2457		0.42	A
SR 2467		0.45	D
SR 2464		0.21	D
SR 2459		0.35	A
SR 2477		0.43	B
SR 2463		0.36	D

## Reassignments

<b>Existing Route</b>	<b>New Route</b>	<b>Street Name</b>	<b>Mileage</b>	<b>Map</b>
SR 2459	SR 6029		0.8	A
SR 2467	SR 6034		0.26	D
SR 2464	SR 2467		0.67	D
SR 2464	SR 6031		0.24	D
SR 2457	SR 2459		0.11	A
SR 2457	SR 2482		0.12	A
SR 2467	SR 2464		2.77	D

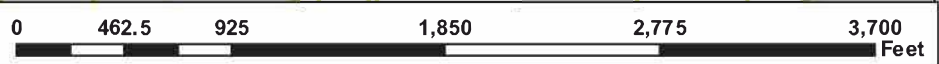


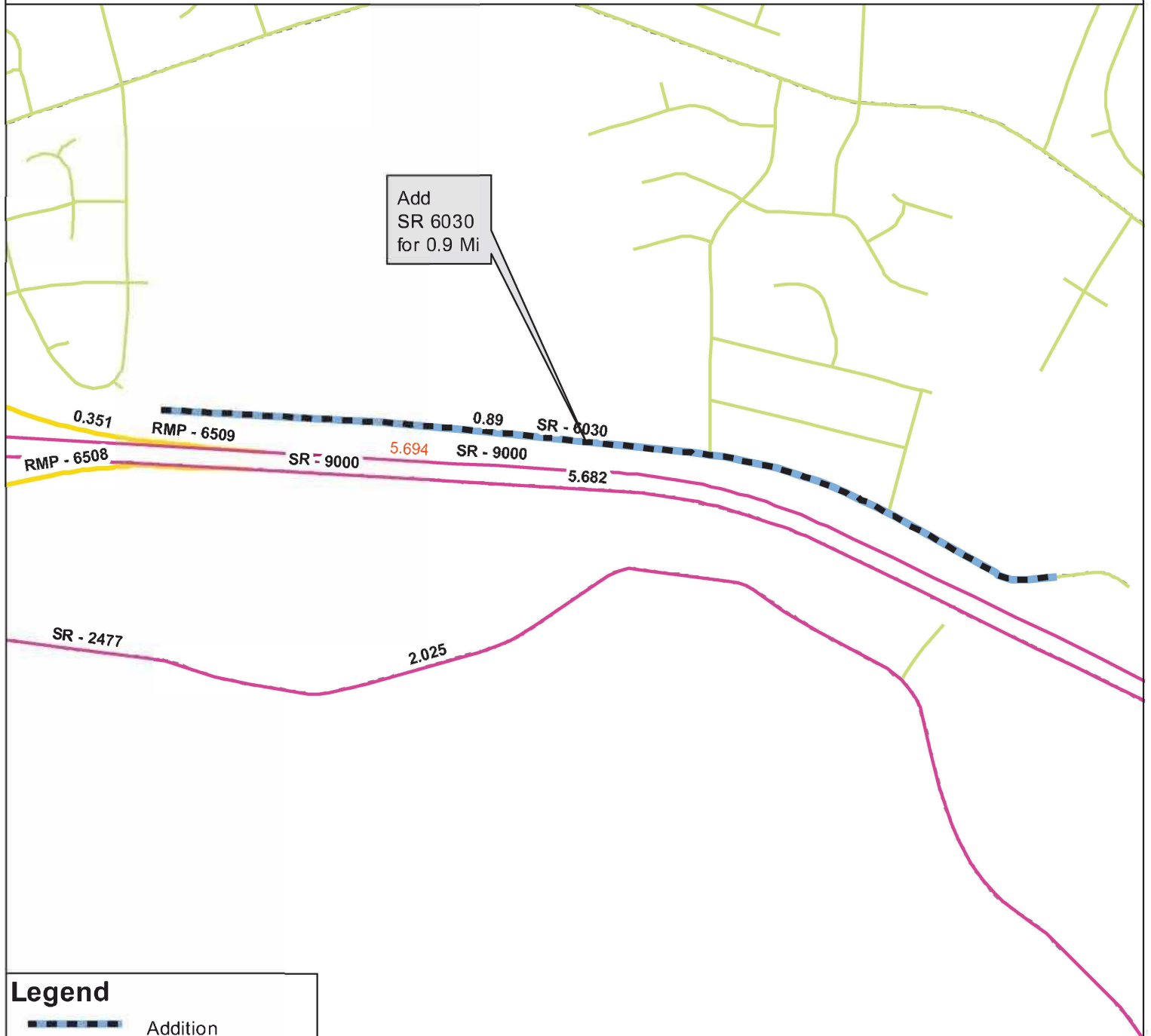


**Legend**











- Addition
- Deletion
- Reassignment
- SR
- NC
- US
- Interstate
- Ramp
- Non-System
- Obliterated

N





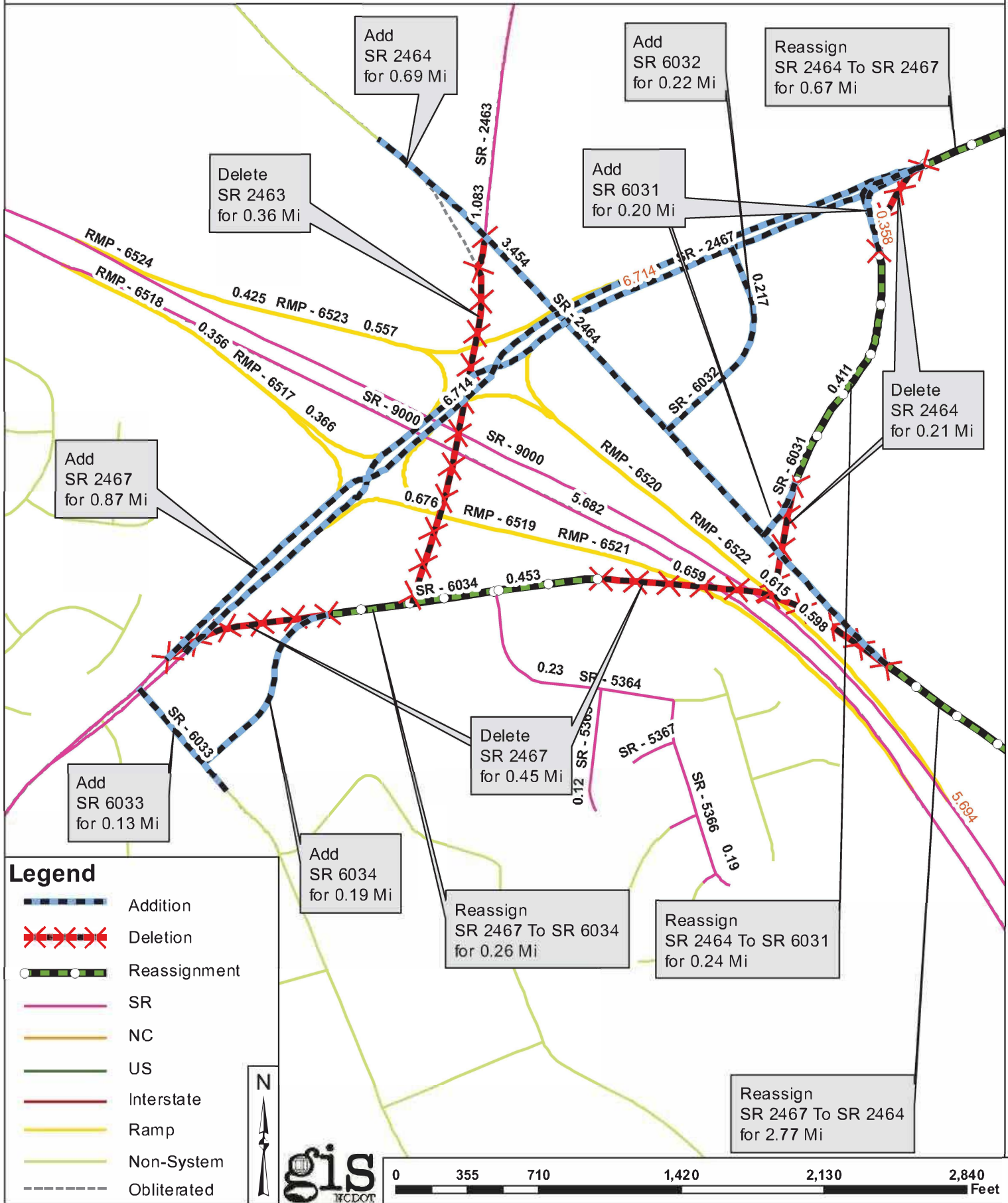


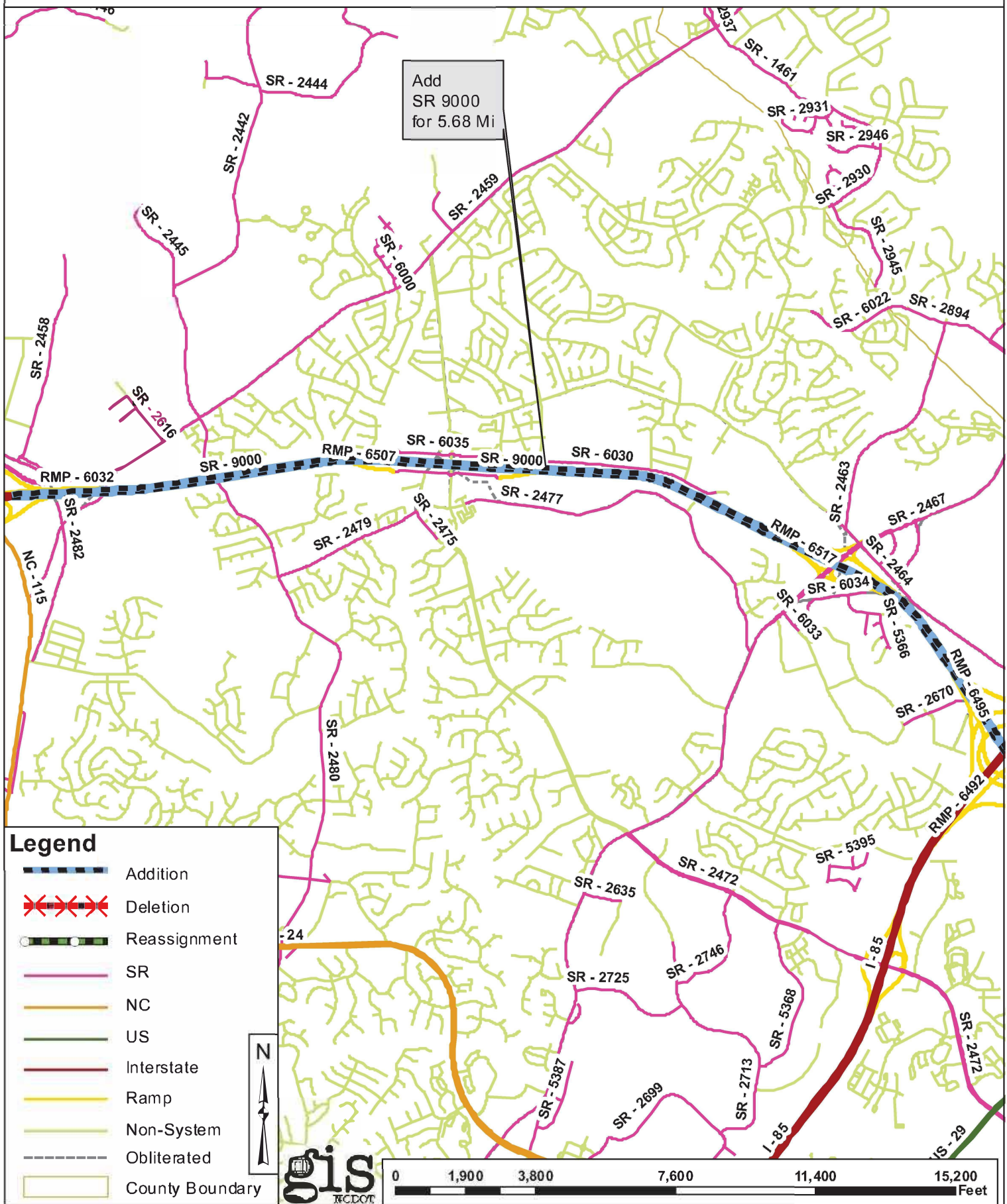
**Legend**

-  Addition
-  Deletion
-  Reassignment
-  SR
-  NC
-  US
-  Interstate
-  Ramp
-  Non-System
-  Obliterated

N




















Add  
SR 9000  
for 5.68 Mi

**Legend**

-  Addition
-  Deletion
-  Reassignment
-  SR
-  NC
-  US
-  Interstate
-  Ramp
-  Non-System
-  Obliterated
-  County Boundary





Map F

