



STATE OF NORTH CAROLINA
DEPARTMENT OF TRANSPORTATION

PATRICK MCCRORY
GOVERNOR

Tuesday, June 16, 2015

ANTHONY TATA
SECRETARY

MEMORANDUM TO: Mr. Joseph R. Hopkins, PE
Division Engineer
Division 5

FROM: John C. Farley, Manager
Geographic Information Systems Unit

SUBJECT: 2015 District 1 Road System Changes

The Data Conversion Group has been authorized to make the following changes to the state road system as indicated below. We request that you make similar changes to the related maps and files in your Division and District offices, and install appropriate road number signs if necessary. We have updated our records accordingly. If our system changes do not conform to the actual conditions in the field, please return this memorandum with recommendations.

PETITION	County	Approval Date
WAKE_2015_06_50801	WAKE	6/4/2015

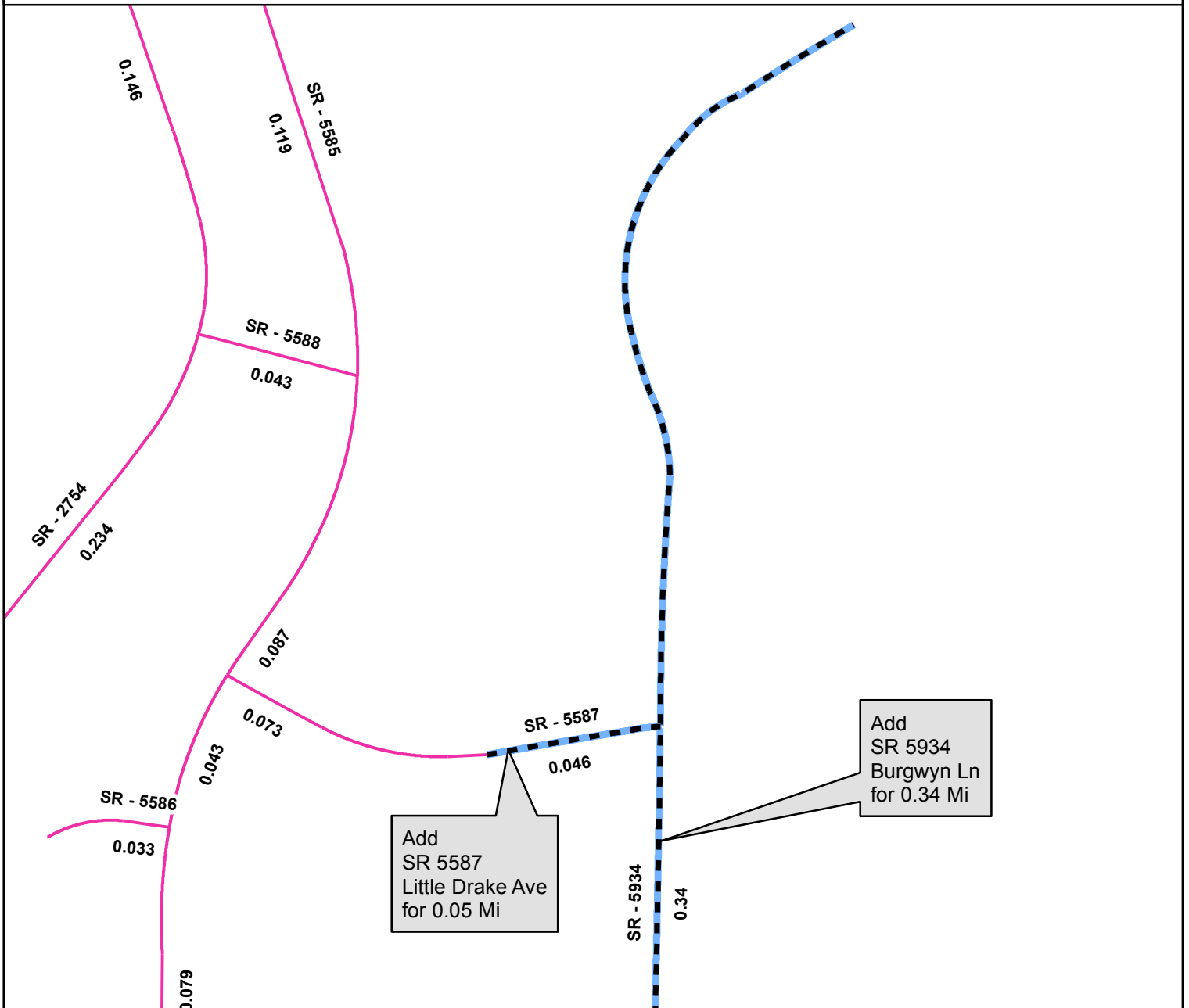
Inquiries about changes should be referred to the GIS Help Desk at GISHelp@ncdot.gov. Thank you for your assistance.

JCF

cc: BSIP
Bridge Maintenance
Division Right of Way
IMG
Pavement Management
Permit Unit
State Road Maintenance
Traffic Engineering
Traffic Surveys

2015 ROAD SYSTEM CHANGES











PETITION	COUNTY	APPROVAL DATE	ROUTE NUMBER	PORTION REASSIGNED TO	STREET NAME	LENGTH (miles)	TYPE OF CHANGE	REMARKS (See Attached I
WAKE_2015_06_50801	WAKE	6/4/2015	SR 5934		BURGWYN LN	0.34	SYSTEM ADDITION VIA PETITION	
WAKE_2015_06_50801	WAKE	6/4/2015	SR 5587		LITTLE DRAKE AVE EXT	0.05	SYSTEM ADDITION VIA PETITION	



Add
SR 5587
Little Drake Ave
for 0.05 Mi

Add
SR 5934
Burgwyn Ln
for 0.34 Mi

Legend

-  Addition
-  Deletion
-  Reassignment
-  SR
-  NC
-  US
-  Interstate
-  Ramp
-  Non-System
-  Obliterated

