



STATE OF NORTH CAROLINA
DEPARTMENT OF TRANSPORTATION

PATRICK MCCRORY
GOVERNOR

Wednesday, May 13, 2015

ANTHONY TATA
SECRETARY

MEMORANDUM TO: Mr. Gregory W. Burns, PE
Division Engineer
Division 6

FROM: John C. Farley, Manager
Geographic Information Systems Unit

SUBJECT: 2015 District 2 Road System Changes

The Data Conversion Group has been authorized to make the following changes to the state road system as indicated below. We request that you make similar changes to the related maps and files in your Division and District offices, and install appropriate road number signs if necessary. We have updated our records accordingly. If our system changes do not conform to the actual conditions in the field, please return this memorandum with recommendations.

PETITION	County	Approval Date
HARNETT_2015_05_50778	HARNETT	5/7/2015

Inquiries about changes should be referred to the GIS Help Desk at GISHelp@ncdot.gov. Thank you for your assistance.

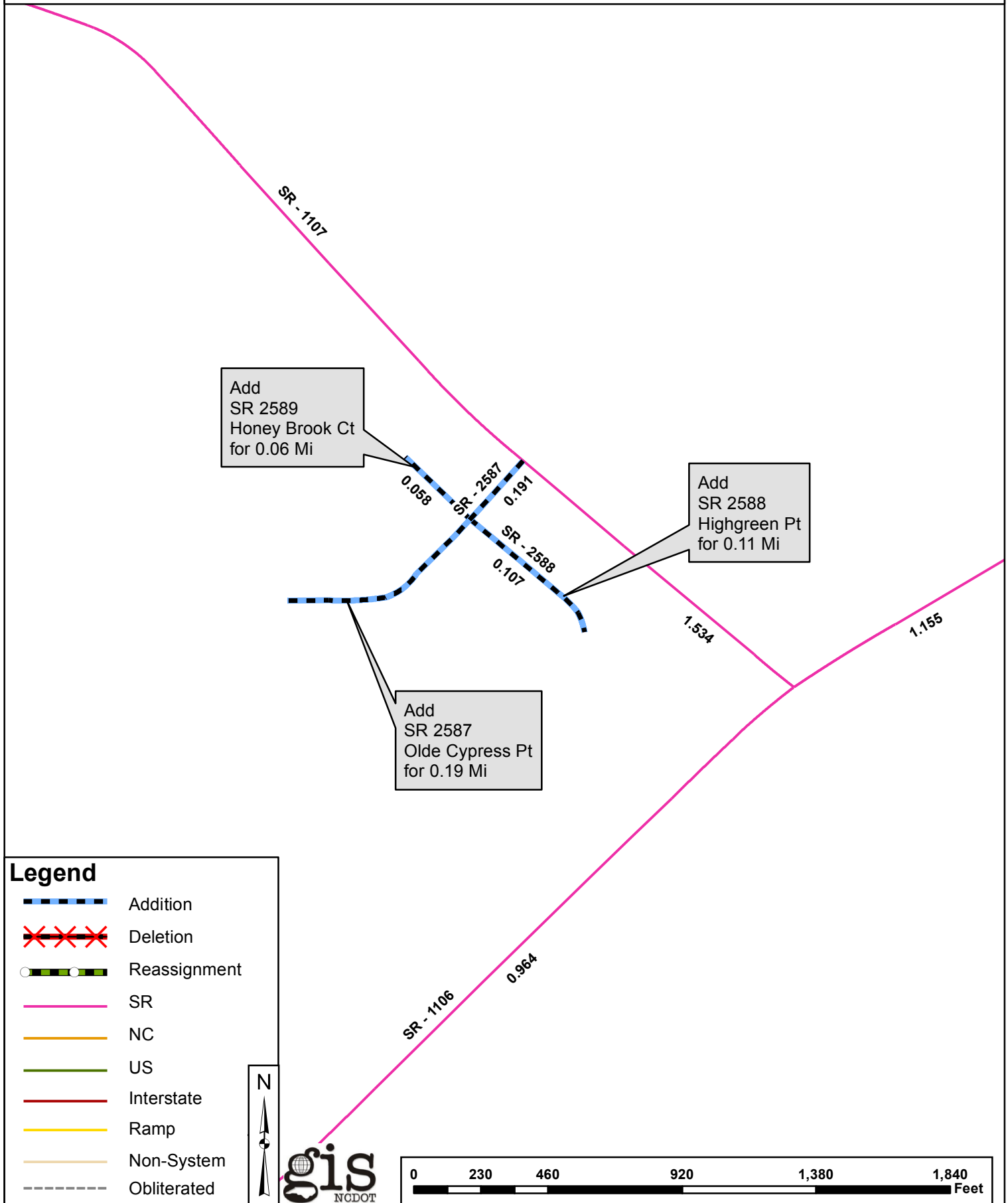
JCF

- cc: BSIP
- Bridge Maintenance
- Division Right of Way
- IMG
- Pavement Management
- Permit Unit
- State Road Maintenance
- Traffic Engineering
- Traffic Surveys



2015 ROAD SYSTEM CHANGES

PETITION	COUNTY	APPROVAL DATE	ROUTE NUMBER	PORTION REASSIGNED TO	STREET NAME	LENGTH (miles)	TYPE OF CHANGE	REMARKS (See Attached Map)
HARNETT_2015_05_50778	HARNETT	5/7/2015	SR 2589		HONEY BROOK CT	0.06	SYSTEM ADDITION VIA PETITION	
HARNETT_2015_05_50778	HARNETT	5/7/2015	SR 2588		HIGHGREEN POINT	0.11	SYSTEM ADDITION VIA PETITION	
HARNETT_2015_05_50778	HARNETT	5/7/2015	SR 2587		OLDE CYPRESS POINT	0.19	SYSTEM ADDITION VIA PETITION	













Add
SR 2589
Honey Brook Ct
for 0.06 Mi

Add
SR 2588
Highgreen Pt
for 0.11 Mi

Add
SR 2587
Olde Cypress Pt
for 0.19 Mi

Legend

-  Addition
-  Deletion
-  Reassignment
-  SR
-  NC
-  US
-  Interstate
-  Ramp
-  Non-System
-  Obliterated

