



STATE OF NORTH CAROLINA
DEPARTMENT OF TRANSPORTATION

PATRICK MCCRORY
GOVERNOR

Tuesday, April 07, 2015

ANTHONY TATA
SECRETARY

MEMORANDUM TO: Mr. Michael L. Holder, PE
Division Engineer
Division 12

FROM: John C. Farley, Manager
Geographic Information Systems Unit

SUBJECT: 2015 District 3 Road System Changes

The Data Conversion Group has been authorized to make the following changes to the state road system as indicated below. We request that you make similar changes to the related maps and files in your Division and District offices, and install appropriate road number signs if necessary. We have updated our records accordingly. If our system changes do not conform to the actual conditions in the field, please return this memorandum with recommendations.

PETITION	County	Approval Date
LINCOLN_2015_04_50763	LINCOLN	4/2/2015

Inquiries about changes should be referred to the GIS Help Desk at (919) 707-2152.
Thank you for your assistance.

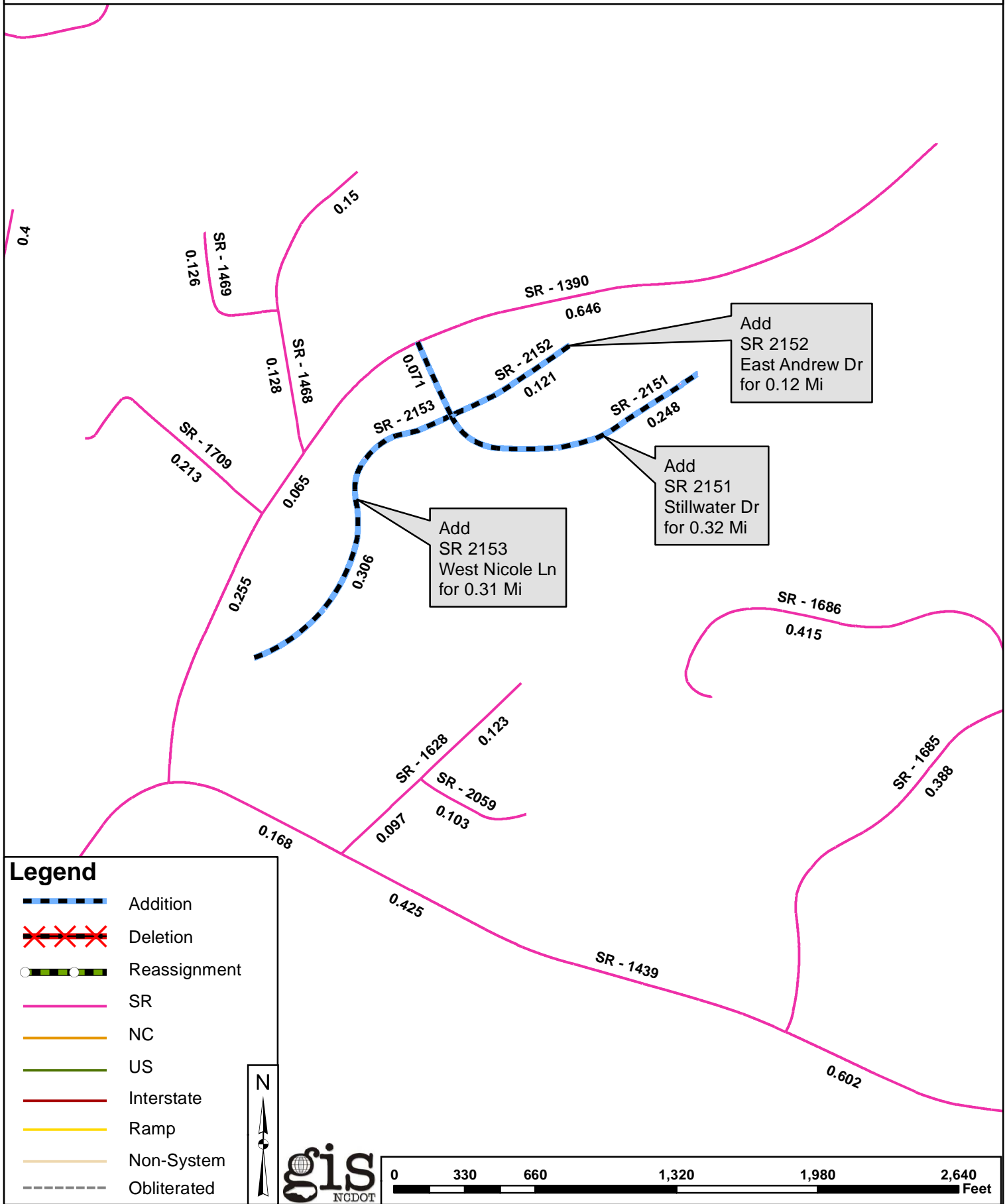
JCF

- cc: BSIP
- Bridge Maintenance
- Division Right of Way
- IMG
- Pavement Management
- Permit Unit
- State Road Maintenance
- Traffic Engineering
- Traffic Surveys














2015 ROAD SYSTEM CHANGES


PETITION	COUNTY	APPROVAL DATE	ROUTE NUMBER	PORTION REASSIGNED TO	STREET NAME	LENGTH (miles)	TYPE OF CHANGE	REMARKS (See Attached Map)
LINCOLN_2015_04_50763	LINCOLN	4/2/2015	SR 2153		WEST NICOLE LN	0.31	SYSTEM ADDITION VIA PETITION	
LINCOLN_2015_04_50763	LINCOLN	4/2/2015	SR 2152		EAST ANDREW DR	0.12	SYSTEM ADDITION VIA PETITION	
LINCOLN_2015_04_50763	LINCOLN	4/2/2015	SR 2151		STILLWATER DR	0.32	SYSTEM ADDITION VIA PETITION	

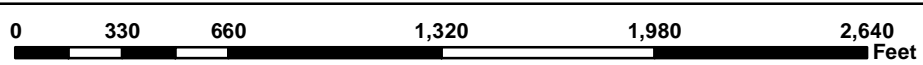


Legend

-  Addition
-  Deletion
-  Reassignment
-  SR
-  NC
-  US
-  Interstate
-  Ramp
-  Non-System
-  Obliterated





 0 330 660 1,320 1,980 2,640 Feet