



STATE OF NORTH CAROLINA  
DEPARTMENT OF TRANSPORTATION

PATRICK MCCRORY  
GOVERNOR

Monday, April 06, 2015

ANTHONY TATA  
SECRETARY

**MEMORANDUM TO:** Mr. J.D. Jennings, PE (acting)  
Division Engineer  
Division 1

**FROM:** John C. Farley, Manager  
Geographic Information Systems Unit

**SUBJECT:** 2015 District 1 Road System Changes

The Data Conversion Group has been authorized to make the following changes to the state road system as indicated below. We request that you make similar changes to the related maps and files in your Division and District offices, and install appropriate road number signs if necessary. We have updated our records accordingly. If our system changes do not conform to the actual conditions in the field, please return this memorandum with recommendations.

PETITION	County	Approval Date
DARE_2015_04_50766	DARE	4/2/2015

Inquiries about changes should be referred to the GIS Help Desk at (919) 707-2152.  
Thank you for your assistance.

JCF

- cc: BSIP
- Bridge Maintenance
- Division Right of Way
- IMG
- Pavement Management
- Permit Unit
- State Road Maintenance
- Traffic Engineering
- Traffic Surveys

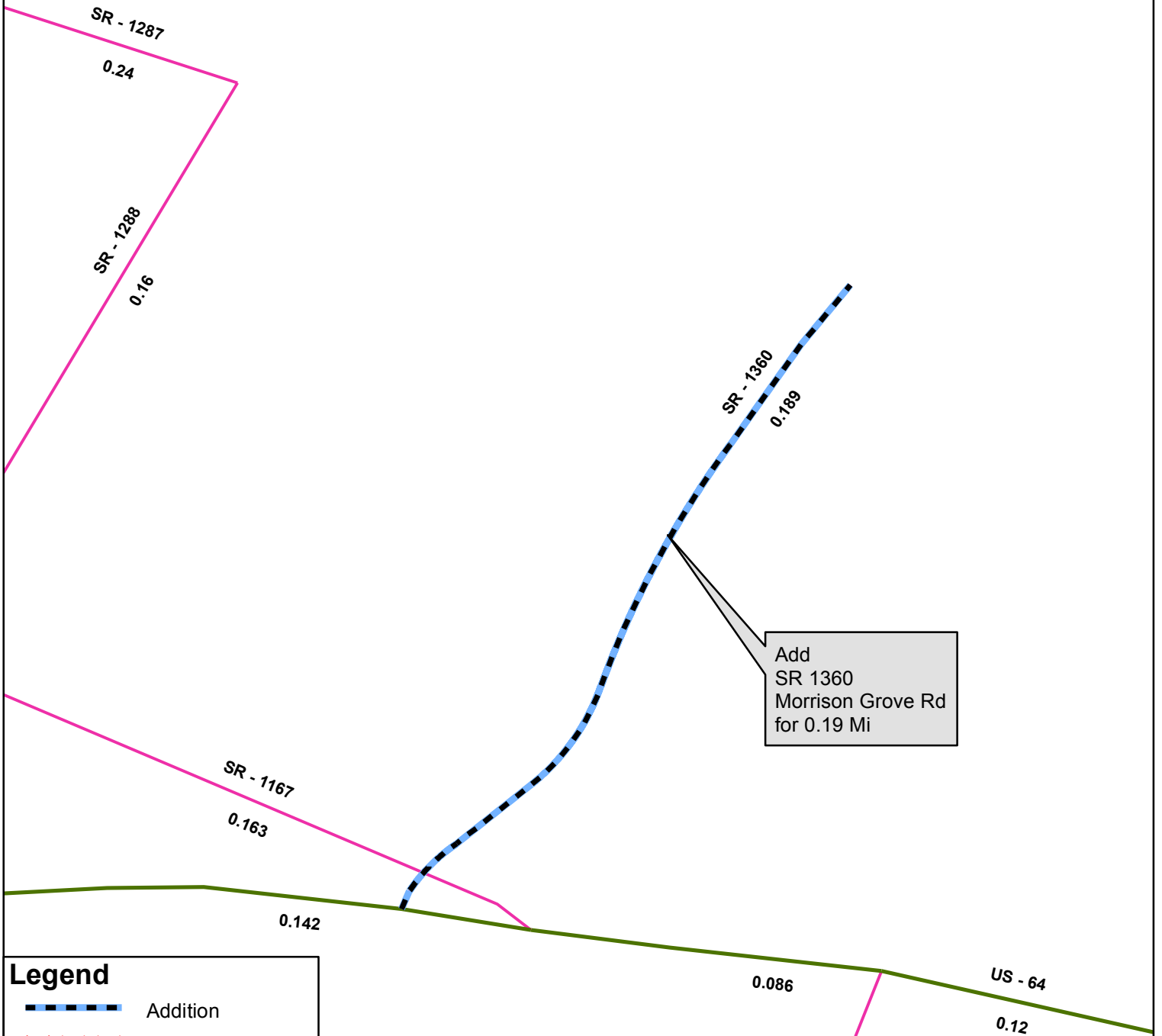


---

# 2015 ROAD SYSTEM CHANGES











---

<b>PETITION</b>	<b>COUNTY</b>	<b>APPROVAL DATE</b>	<b>ROUTE NUMBER</b>	<b>PORTION REASSIGNED</b>	<b>STREET NAME</b>	<b>LENGTH (miles)</b>	<b>TYPE OF CHANGE</b>	<b>REMARKS (See Attached Map)</b>
DARE_2015_04_50766	DARE	4/2/2015	SR 1360		MORRISON GROVE RD	0.19	SYSTEM ADDITION VIA PETITION	



Add  
 SR 1360  
 Morrison Grove Rd  
 for 0.19 Mi

**Legend**

-  Addition
-  Deletion
-  Reassignment
-  SR
-  NC
-  US
-  Interstate
-  Ramp
-  Non-System
-  Obliterated

N

